
















# Oregon - USGS GeoPDF State Dataset v0.5

created by: United States Geological Survey / Army Geospatial Center

## Legend

-  USGS\_24k Index
-  USGS\_100k Index
-  USGS\_250k Index
-  USGS\_Digital\_Map\_Imagery Index
-  USGS\_High\_Res\_24k Index
-  Provincial Boundary
-  Coastline
-  International Boundary
-  Major Rivers
-  Highway
-  Major Road
-  Trail
-  Connector
-  Capital\_Cities
-  Other Cities

