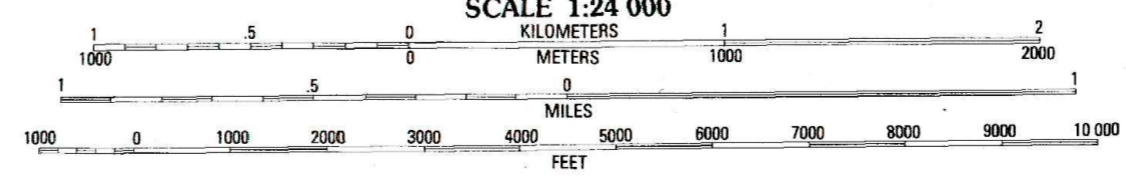
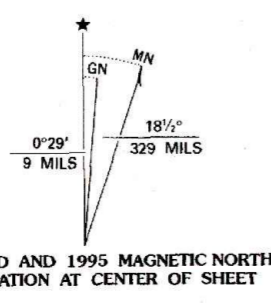


Produced by the U. S. Geological Survey
Control by USGS and NOS/NOAA

Compiled from aerial photographs taken 1951. Revised from aerial photographs taken 1993 and other sources. Partial field check by U.S. Forest Service 1994. Map edited 1996

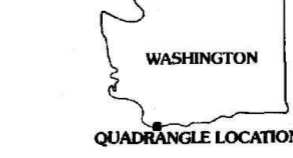
North American Datum of 1927 (NAD 27). Projection: Washington Coordinate System, south zone (Lambert conformal conic) 10 000-foot ticks: Washington Coordinate System, south zone and Oregon Coordinate System, north zone
Blue 1000-meter Universal Transverse Mercator ticks, zone 10
North American Datum of 1983 (NAD 83) is shown by dashed corner ticks
The values of the shift between NAD 27 and NAD 83 for 7.5-minute intersections are obtainable from National Geodetic Survey NADCON software

Non-National Forest System lands within the National Forest Inholdings may exist in other National or State reservations
This map is not a legal land line or ownership document. Public lands are subject to change and leasing, and may have access restrictions; check with local offices. Obtain permission before entering private lands



CONTOUR INTERVAL 20 FEET
SUPPLEMENTARY CONTOUR INTERVAL 10 FEET
NATIONAL GEODETIC VERTICAL DATUM OF 1929
TO CONVERT FEET TO METERS MULTIPLY BY 0.3048
SHORELINE SHOWN REPRESENTS THE APPROXIMATE LINE OF MEAN HIGH WATER
THE MEAN RANGE OF TIDE IS APPROXIMATELY 1 FOOT

THIS MAP COMPLIES WITH NATIONAL MAP ACCURACY STANDARDS
FOR SALE BY U.S. GEOLOGICAL SURVEY
DENVER, COLORADO 80225 OR RESTON, VIRGINIA 22092
A FOLDER DESCRIBING TOPOGRAPHIC MAPS AND SYMBOLS IS AVAILABLE ON REQUEST



1	2	3	1 Lacamas Creek
			2 Larch Mountain
			3 Bole Mountain
			4 Camas
4	5		5 Bridal Veil
			6 Danascus
			7 Sandy
			8 Bull Run
6	7	8	

HIGHWAYS AND ROADS

Interstate	Primary highway
U.S.	Secondary highway
State	Light-duty road
County	Paved
National Forest, suitable for passenger cars	Gravel
National Forest, suitable for high clearance vehicles	Dirt
National Forest Trail	Composition unspecified
	Unimproved; 4 wheel drive
	Trail
	Gate

WASHOUGAL, WA-OR
45122-E3-TF-024
1994
DMA 1575 III SE-SERIES V891

