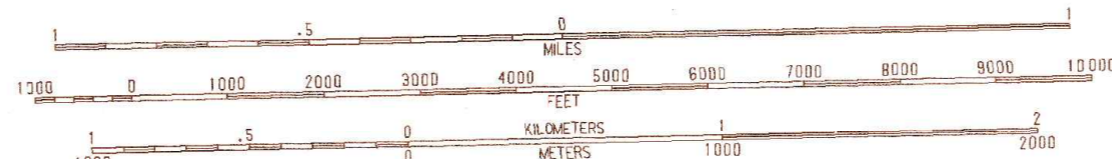
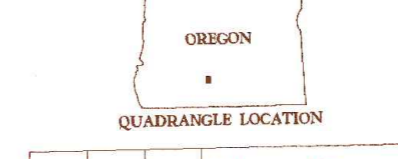


SCALE 1:24 000



CONTOUR INTERVAL 20 FEET  
SUPPLEMENTARY CONTOUR INTERVAL 5 FEET  
CONTROL ELEVATIONS SHOWN TO THE NEAREST 50 FEET  
OTHER ELEVATIONS SHOWN TO THE NEAREST FOOT  
To convert feet to meters multiply by 3048  
To convert meters to feet multiply by 32808


THIS MAP COMPLIES WITH NATIONAL MAP ACCURACY STANDARDS  
FOR SALE BY U.S. GEOLOGICAL SURVEY, DENVER, COLORADO 80225, OR RESTON, VIRGINIA 22092



QUADRANGLE LOCATION

1	2	3	1 Yamsay Mtn.
2	3	4	2 Partin Butte
3	4	5	3 Thompson Reservoir
4	5	6	4 Hancock Butte
5	6	7	5 Sycan Marsh East
6	7	8	6 Silver Dollar Flat
			7 Riverbed Butte Spr.
			8 Riverbed Butte

ADJOINING 7.5 QUADRANGLE NAMES



SYCAN MARSH WEST, OREGON  
PROVISIONAL EDITION 1988

42121-G2-TF-024

PRODUCED BY THE UNITED STATES GEOLOGICAL SURVEY  
CONTROL BY: USGS AND NSG/NOAA  
COMPILED FROM AERIAL PHOTOGRAPHS TAKEN: 1988  
FIELD CHECKED: 1985. MAP EDITED: 1988  
PROJECTION: LAMBERT CONFORMAL CONIC  
GRID: 100-METER UNIVERSAL TRANSVERSE MERCATOR  
1983 MAGNETIC NORTH DECLINATION: 17°W EAST  
HORIZONTAL DATUM: 1927 NORTH AMERICAN DATUM  
VERTICAL DATUM: NATIONAL GEODETIC VERTICAL DATUM OF 1983  
To place on the predicted North American Datum of 1983,  
move the projection lines as shown by dashed corner ticks  
(9 meters north and 91 meters east)  
There may be private inholdings within the boundaries of any  
Federal and State Reservations shown on this map  
No distinction made between houses, barns, and other buildings

PROVISIONAL MAP  
Produced from original  
manuscript drawings. Information  
shown as of date of  
photography.