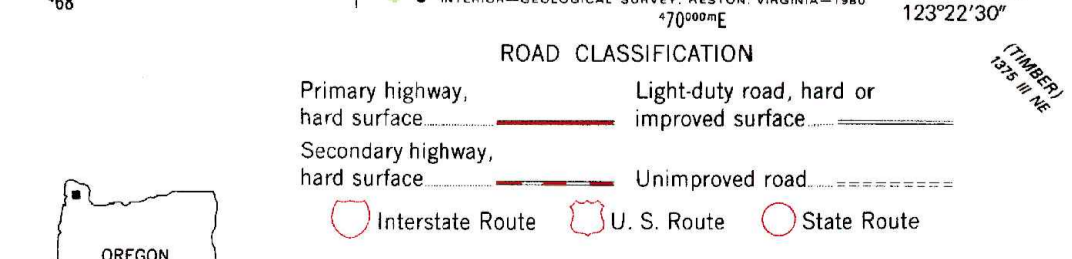
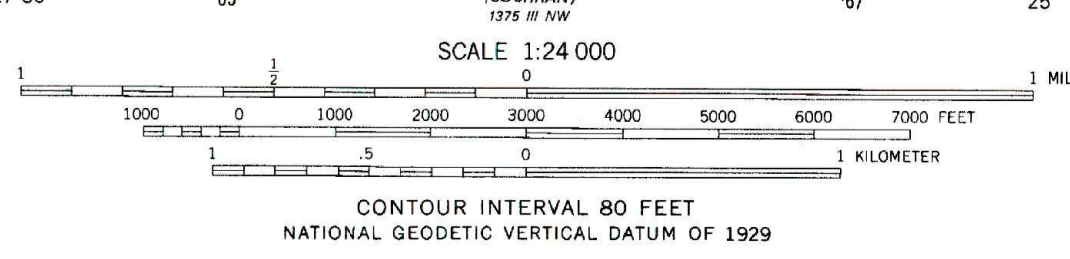
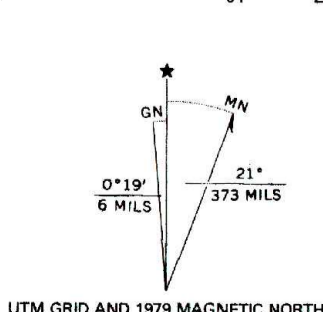


Mapped, edited, and published by the Geological Survey
Control by USGS and NOS/NOAA
Topography by photogrammetric methods from aerial photographs taken 1973. Field checked 1974
Map edited 1979
Projection and 10,000-foot grid ticks: Oregon coordinate system, north zone (Lambert conformal conic) 1000-meter Universal Transverse Mercator grid, zone 10 1927 North American Datum
To place on the predicted North American Datum 1983 move the projection lines 23 meters north and 96 meters east as shown by dashed corner ticks
Certain land lines are omitted because of insufficient data
There may be private inholdings within the boundaries of the National or State reservations shown on this map



FOR SALE BY U. S. GEOLOGICAL SURVEY, DENVER, COLORADO 80225, OR RESTON, VIRGINIA 22092
A FOLDER DESCRIBING TOPOGRAPHIC MAPS AND SYMBOLS IS AVAILABLE ON REQUEST

SUNSET SPRING, OREG.
SW/4 BIRKENFELD 15' QUADRANGLE
N4545-W12322.5/7.5

1979
DMA 1375 IV SW-SERIES V892