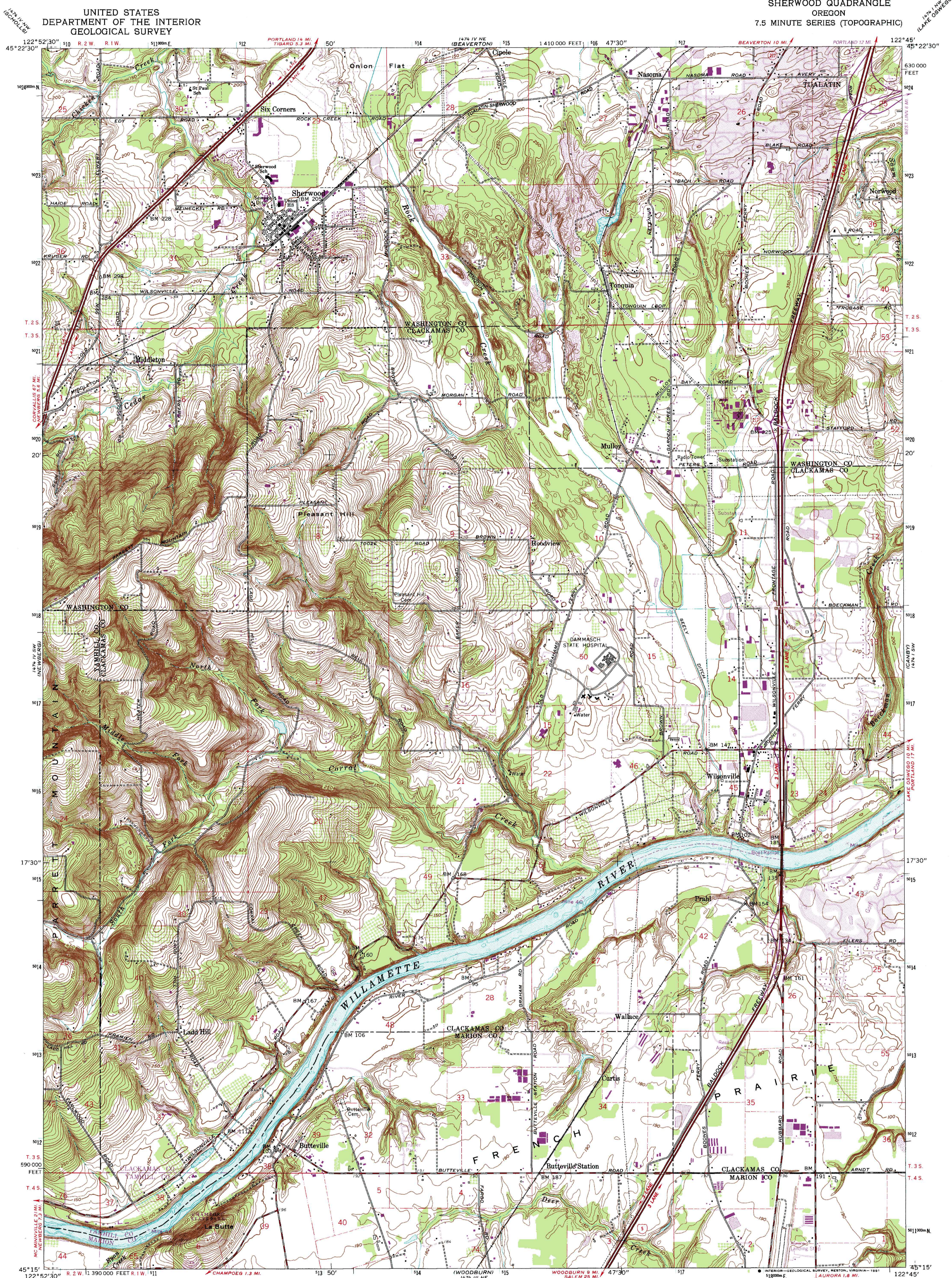
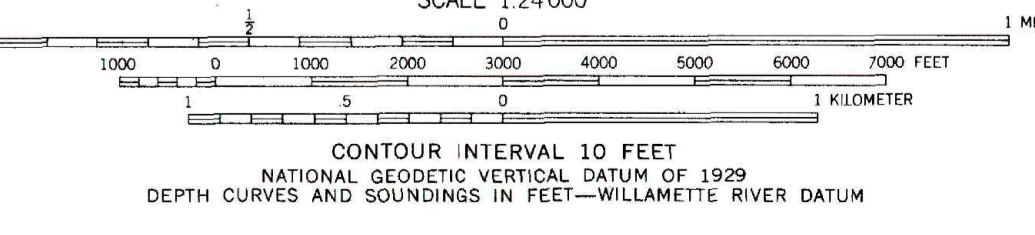
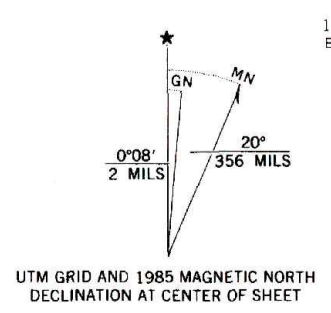


SHERWOOD QUADRANGLE
OREGON
7.5 MINUTE SERIES (TOPOGRAPHIC)

UNITED STATES
DEPARTMENT OF THE INTERIOR
GEOLOGICAL SURVEY



Mapped, edited, and published by the Geological Survey
Control by USGS, NOS/NOAA, USCE, and State of Oregon
Topography by photogrammetric methods from aerial
photographs taken 1952. Field checked 1954
Revised from aerial photographs taken 1960. Field checked 1961
Selected hydrographic data compiled from NOS/NOAA chart
18556. This information not intended for navigational purposes
Projection and 10,000-foot grid ticks: Oregon coordinate
system, north zone (Lambert conformal conic)
1000-meter Universal Transverse Mercator grid, zone 10
1927 North American Datum
The difference between 1927 North American Datum and
North American Datum of 1983 (NAD 83) for 7.5 minute
intersections is given in USGS Bulletin 1875. The NAD 83
is shown by dashed corner ticks



ROAD CLASSIFICATION

Heavy-duty	Light-duty
Medium-duty	Unimproved dirt
Interstate Route	U.S. Route
	State Route

SHERWOOD, OREG.

THIS MAP COMPLIES WITH NATIONAL MAP ACCURACY STANDARDS
FOR SALE BY U.S. GEOLOGICAL SURVEY, DENVER, COLORADO 80225, OR RESTON, VIRGINIA 22092
A FOLDER DESCRIBING TOPOGRAPHIC MAPS AND SYMBOLS IS AVAILABLE ON REQUEST

Revisions shown in purple compiled from aerial
photographs taken 1981 and other sources
This information not field checked. Map edited 1985
Purple tint indicates extensions of urban area
45122-C7-TF-024
1961
PHOTOREVISED 1985
DMA 1474 IV SE-SERIES V892

There may be private inholdings within the boundaries of
the National or State reservations shown on this map