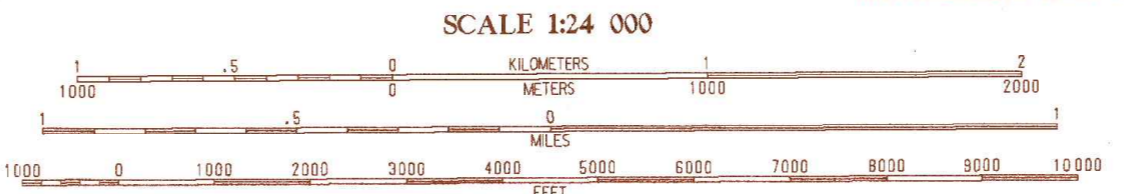


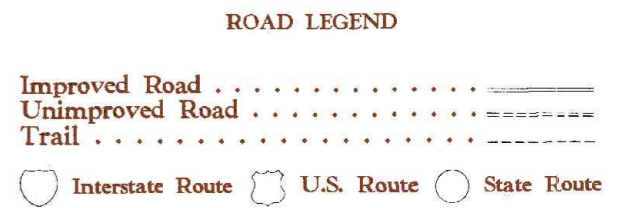
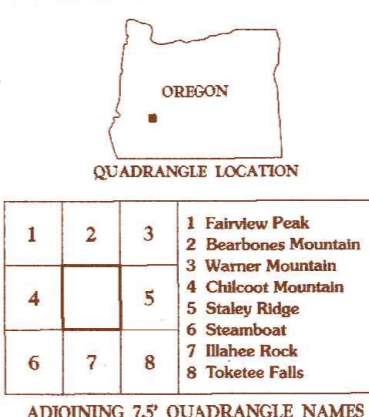
PRODUCED BY THE UNITED STATES GEOLOGICAL SURVEY  
CONTROL BY . . . . . USGS, NOS/NOAA  
COMPILED FROM AERIAL PHOTOGRAPHS TAKEN . . . . . 1980  
FIELD CHECKED . . . . . 1984 MAP EDITED . . . . . 1989  
PROJECTION . . . . . LAMBERT CONFORMAL CONIC  
GRID: 100-METER UNIVERSAL TRANSVERSE MERCATOR . . . . . ZONE 10  
1000-FOOT STATE GRID TICKS . . . . . OREGON, SOUTH ZONE  
UTM GRID DECLINATION . . . . . 0°18' EAST  
1989 MAGNETIC NORTH DECLINATION . . . . . 18° EAST  
VERTICAL DATUM . . . . . NATIONAL GEODETIC VERTICAL DATUM OF 1929  
HORIZONTAL DATUM . . . . . 1927 NORTH AMERICAN DATUM  
To place on the predicted North American Datum of 1983,  
move the projection lines as shown by dashed corner ticks  
(21 meters north and 94 meters east)  
There may be private inholdings within the boundaries of any  
Federal and State Reservations shown on this map

**PROVISIONAL MAP**  
Produced from original  
manuscript drawings. Informa-  
tion shown as of date of  
photography.



CONTOUR INTERVAL 40 FEET  
To convert feet to meters multiply by .3048  
To convert meters to feet multiply by 3.2808

THIS MAP COMPLIES WITH NATIONAL MAP ACCURACY STANDARDS  
FOR SALE BY U.S. GEOLOGICAL SURVEY, DENVER, COLORADO 80225  
OR RESTON, VIRGINIA 22092



REYNOLDS RIDGE, OREGON  
PROVISIONAL EDITION 1989