
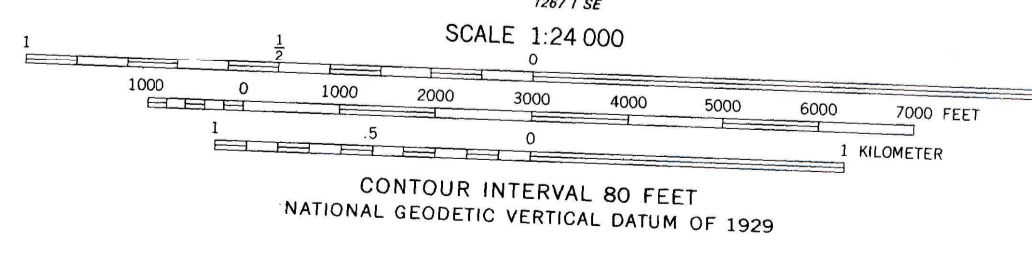
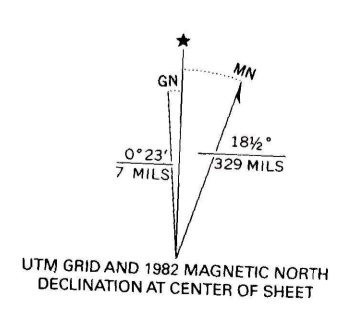


Mapped, edited, and published by the Geological Survey
Control by USGS, NOS/NOAA, and USFS
Topography by photogrammetric methods from aerial photographs taken 1975-76. Field checked 1977. Map edited 1982
Projection and 10,000-foot grid ticks: California coordinate system, zone 1 (Lambert conformal conic)
1000-meter Universal Transverse Mercator grid, zone 10 1927 North American Datum
To place on the predicted North American Datum 1983 move the projection lines 21 meters north and 96 meters east as shown by dashed corner ticks
Certain land lines are omitted because of insufficient data
There may be private inholdings within the boundaries of the National or State reservations shown on this map



THIS MAP COMPLIES WITH NATIONAL MAP ACCURACY STANDARDS
FOR SALE BY U. S. GEOLOGICAL SURVEY, DENVER, COLORADO 80225, OR RESTON, VIRGINIA 22092
A FOLDER DESCRIBING TOPOGRAPHIC MAPS AND SYMBOLS IS AVAILABLE ON REQUEST

POLAR BEAR MTN., CALIF.-OREG.
NE/4 PRESTON PEAK 15' QUADRANGLE
N4152.5-W12330/7.5