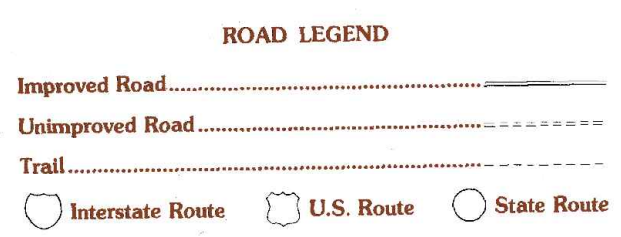
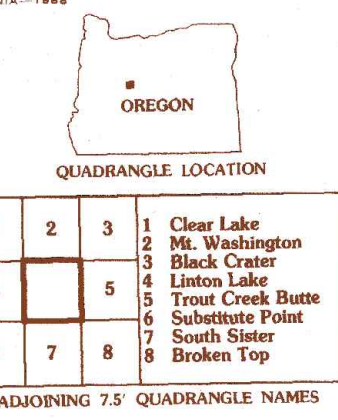
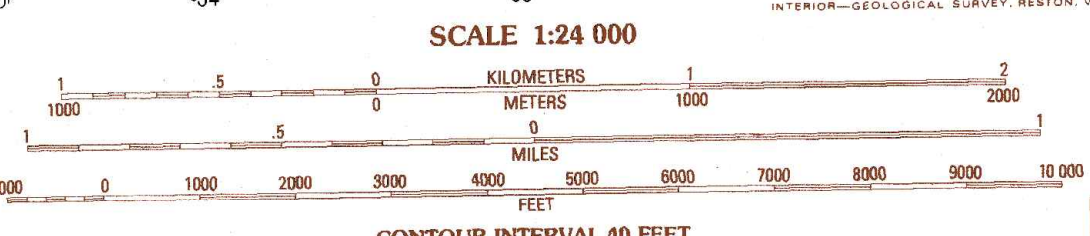


PRODUCED BY THE UNITED STATES GEOLOGICAL SURVEY CONTROL BY USGS, NOS/NOAA, STATE OF OREG. COMPILED FROM AERIAL PHOTOGRAPHS TAKEN 1957 FIELD CHECKED 1957 LIMITED REVISION FROM AERIAL PHOTOGRAPHS TAKEN 1979/1982 FIELD CHECKED 1984 MAP EDITED 1988 PROJECTION LAMBERT CONFORMAL CONIC GRID: 1000-METER UNIVERSAL TRANSVERSE MERCATOR ZONE 10 10,000-FOOT STATE GRID TICS OREGON SOUTH ZONE UTM GRID DECLINATION 050° EAST 1980 MAGNETIC NORTH DECLINATION 1990° EAST HORIZONTAL DATUM NATIONAL GEODETIC VERTICAL DATUM OF 1929 HORIZONTAL DATUM 1927 NORTH AMERICAN DATUM To place on the predicted North American Datum of 1983, move the projection lines as shown by dashed corner ticks (21 meters north and 93 meters east) There may be private inholdings within the boundaries of any Federal and State Reservation shown on this map Public Land Survey System is shown as published in 1959 and verified or supplemented in 1984 Where omitted, landlines have not been established No distinction made between houses, barns, and other buildings

PROVISIONAL MAP
Produced from original manuscript drawings. Information shown as of date of field check.



NORTH SISTER, OREG.
PROVISIONAL EDITION 1988