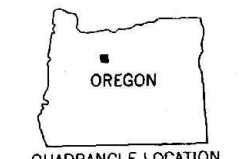
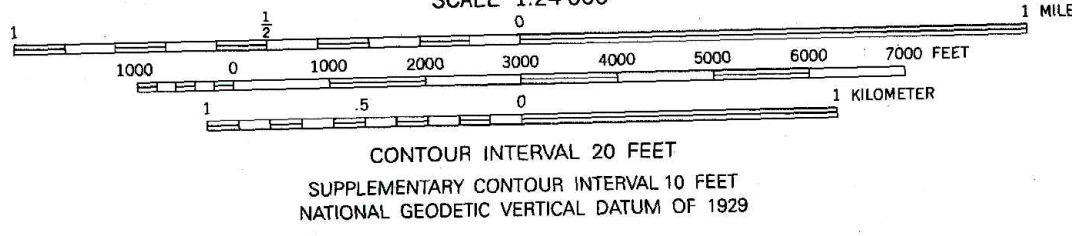
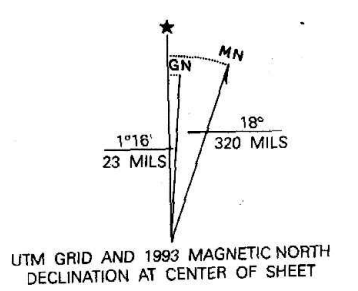


Produced by the United States Geological Survey
Revised in cooperation with U.S. Forest Service
Control by USGS and NDS/NOAA
Compiled from aerial photographs taken 1957 and from plane-table
surveys by U.S. Bureau of Reclamation. Field checked by USGS 1963
Revised from aerial photographs taken 1962. Limited
field check 1985. Map edited 1985.
1927 North American Datum (NAD 27). Projection and
10,000-foot ticks: Oregon Coordinate System, north zone
(Lambert Conformal Conic)
Blue 1000-meter Universal Transverse Mercator ticks, zone 10
North American Datum of 1983 (NAD 83) is shown by dashed
corner ticks. The values of the shift between NAD 27 and NAD 83
for 7.5-minute intersections are given in USGS Bulletin 1875
There may be private inholdings within the boundaries of the
National or State reservations shown on this map
Fine red dashed lines indicate selected fence lines



ROAD CLASSIFICATION

Primary highway, hard surface ——— Light-duty road, hard or improved surface
Secondary highway, hard surface ——— Unimproved road ———
Interstate Route ——— U.S. Route ——— State Route ———

THIS MAP COMPLIES WITH NATIONAL MAP ACCURACY STANDARDS
FOR SALE BY U.S. GEOLOGICAL SURVEY
DENVER, COLORADO 80225, OR RESTON, VIRGINIA 22092
A FOLDER DESCRIBING TOPOGRAPHIC MAPS AND SYMBOLS IS AVAILABLE ON REQUEST

Photinspected from 1990 source; no major culture or drainage
changes observed. Boundaries and names revised 1993

MADRAS WEST, OREG.
44121-F2-TF-024

1963
MINOR REVISION 1993
DMA 1773 II NW-SERIES V892