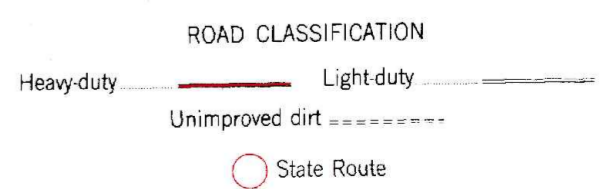
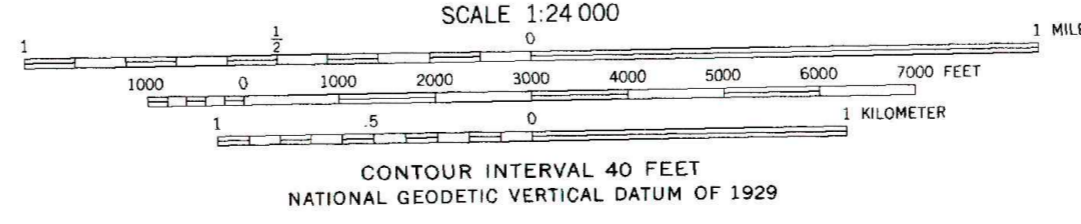
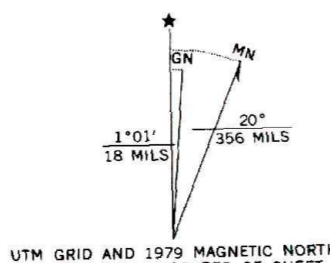


Mapped, edited, and published by the Geological Survey

Control by USGS and NOS/NOAA
Topography by photogrammetric methods from aerial photographs taken 1956. Field checked 1962
Polyconic projection. 1927 North American datum
10,000-foot grid based on Oregon coordinate system, north zone
1000-meter Universal Transverse Mercator grid ticks, zone 10, shown in blue
To place on the predicted North American Datum 1983 move the projection lines 21 meters north and 92 meters east as shown by dashed corner ticks

There may be private inholdings within the boundaries of the National or State reservations shown on this map
Where omitted, land lines have not been established



BADGER LAKE, OREG.
N4515-W12130/7.5

Revisions shown in purple compiled by the U.S. Forest Service from aerial photographs taken 1973 and other source data
This information not field checked. Map edited by the Geological Survey 1979

1962
PHOTOREVISED 1979
DMA 1874 1 SE-SERIES V892

FOR SALE BY U. S. GEOLOGICAL SURVEY, DENVER, COLORADO 80225, OR RESTON, VIRGINIA 22092
A FOLDER DESCRIBING TOPOGRAPHIC MAPS AND SYMBOLS IS AVAILABLE ON REQUEST