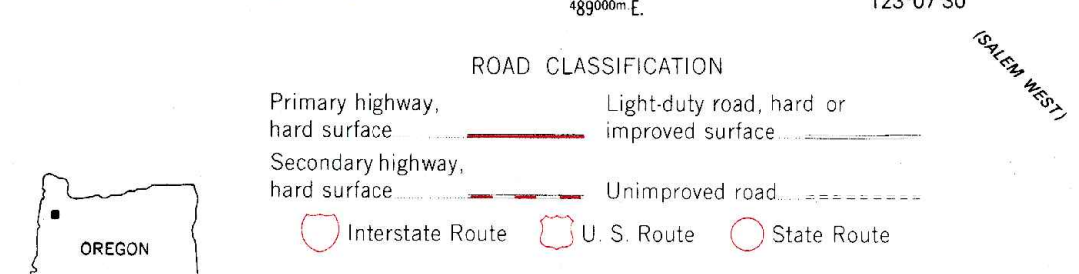
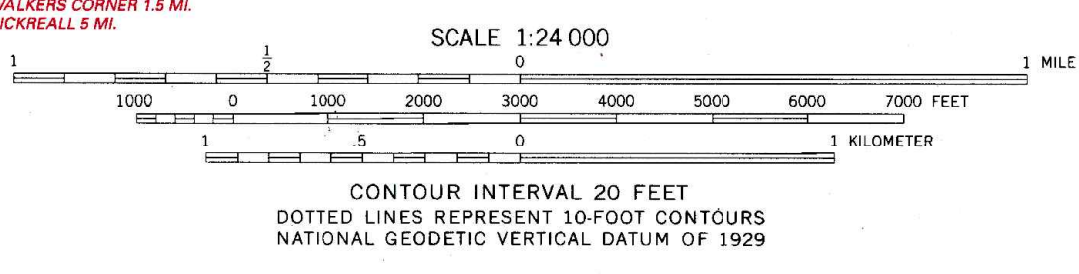
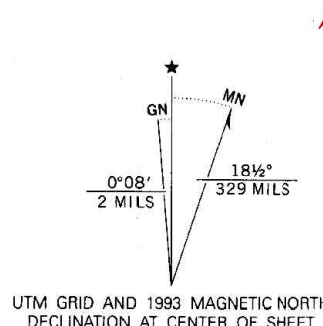


Produced by the United States Geological Survey  
Control by USGS, NOS/NOAA and Oregon DOT  
Compiled from aerial photographs taken 1954. Information shown in purple has been updated from aerial photographs taken 1987 and field checked. Map edited 1993. Conflicts may exist between some updated features and previously mapped contours.  
North American Datum of 1927 (NAD 27). Projection and 10,000-foot grid ticks. Oregon Coordinate System, north zone (Lambert Conformal Conic). 1000-meter Universal Transverse Mercator grid ticks, zone 10, shown in blue.  
The difference between NAD 27 and North American Datum of 1983 (NAD 83) for 7.5 minute intersections is given in USGS Bulletin 1875. The NAD 83 is shown by dashed corner ticks.



THIS MAP COMPLIES WITH NATIONAL MAP ACCURACY STANDARDS  
FOR SALE BY U. S. GEOLOGICAL SURVEY, DENVER, COLORADO 80225, OR RESTON, VIRGINIA 22092  
A FOLDER DESCRIBING TOPOGRAPHIC MAPS AND SYMBOLS IS AVAILABLE ON REQUEST

AMITY, OREG.  
45123-A2-TF-024

1957  
REVISED 1993  
DMA 1374 II SW-SERIES V895