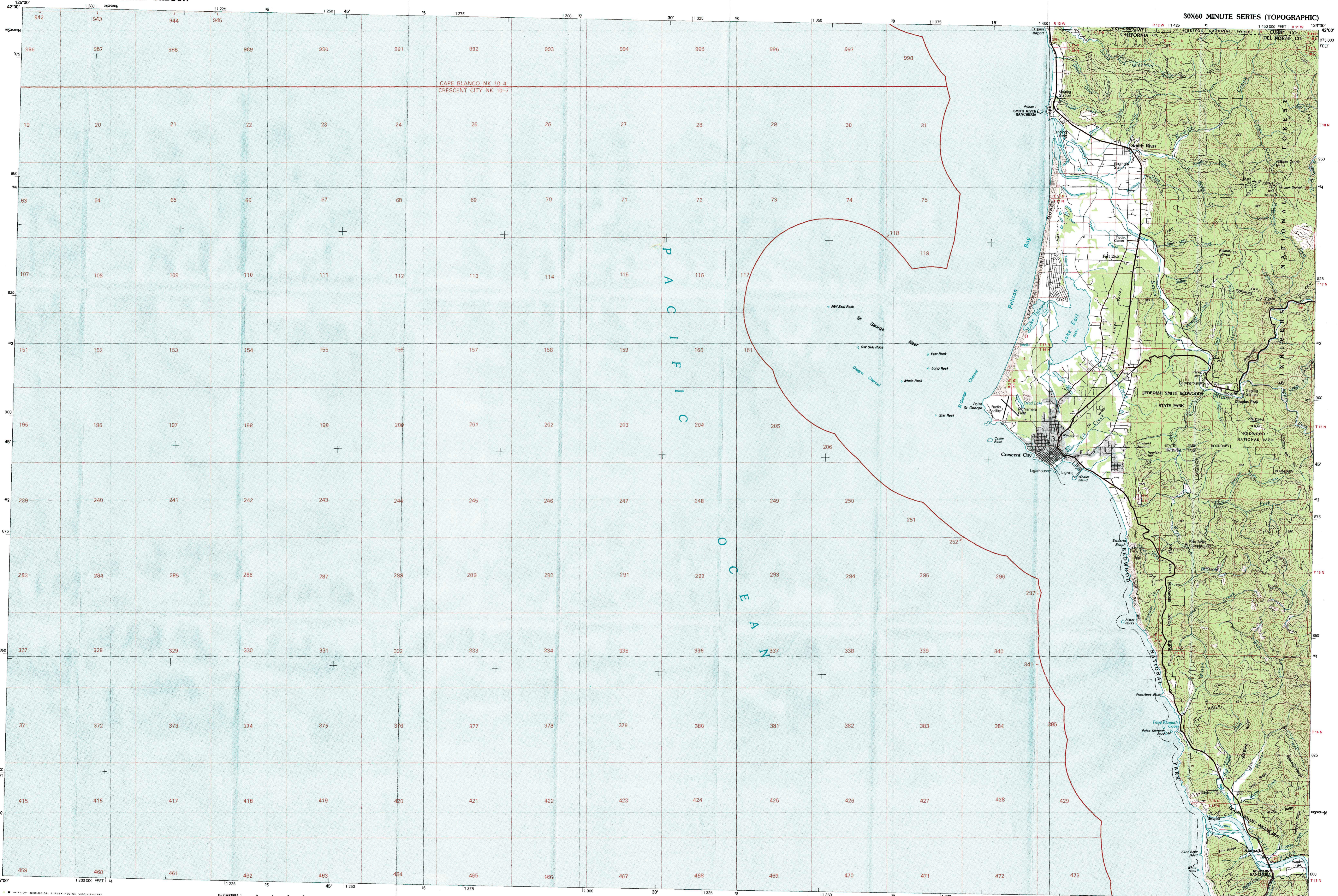


CRESCENT CITY, CALIFORNIA-OREGON




1:100 000-scale metric topographic map of Crescent City CALIFORNIA-OREGON



30 X 60 MINUTE QUADRANGLE SHOWING

- Contours and elevations in meters
- Highways, roads and other manmade structures
- Water features
- Woodland areas
- Geographic names



1983

Produced by the United States Geological Survey  
 Compiled from USGS 1:24 000 and 1:62 500-scale topographic maps dated 1966-1978. Planimetry revised from aerial photographs taken 1976 and other source data. Revised information not field-checked. Map edited 1982.  
 Projection and 10 000-meter grid, zone 10, Universal Transverse Mercator  
 25 000-foot grid ticks based on California coordinate system, zone 1, 1927 North American Datum  
 To place on the predicted North American Datum 1983 move the projection lines 21 meters north and 98 meters east  
 Oblique projection survey data, printed in red, compiled by the Bureau of Land Management. Heavy lines indicate limits of BLM Outer Continental Shelf Official Projection Diagrams dated 1976. The projections on this map are not for Federal leasing purposes; for such purposes, refer to the 1:250 000-scale OCS Official Projection Diagrams available from the Bureau of Land Management.  
 There may be private inholdings within the boundaries of the National or State reservations shown on this map.

CONTOUR INTERVAL 50 METERS  
 NATIONAL GEODETIC VERTICAL DATUM OF 1929

Meters	Feet
1	3.2808
2	6.5617
3	9.8425
4	13.1234
5	16.4042
6	19.6850
7	22.9659
8	26.2467
9	29.5275
10	32.8084

To convert meters to feet multiply by 3.2808  
 To convert feet to meters multiply by 0.3048

CONVERSION TABLE	DECLINATION DIAGRAM	ADJOINING MAPS									
		<table border="1"> <tr><td>1</td><td>2</td><td>3</td></tr> <tr><td>4</td><td>5</td><td>6</td></tr> <tr><td>7</td><td>8</td><td>9</td></tr> </table>	1	2	3	4	5	6	7	8	9
1	2	3									
4	5	6									
7	8	9									

UTM grid convergence (GM) and 1983 magnetic declination (MD) at center of map  
 Diagram is approximate

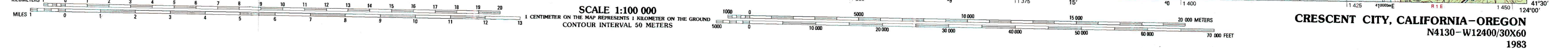
1 Gold Beach  
 2 Grants Pass  
 3 Happy Camp  
 4 Ukiah  
 5  
 6  
 7  
 8 Hoopa

FOR SALE BY U. S. GEOLOGICAL SURVEY, DENVER, COLORADO 80225  
 OR RESTON, VIRGINIA 22092

Topographic Map Symbols

- Primary highway, hard surface
- Secondary highway, hard surface
- Light duty road, principal street, hard or improved surface
- Other road or street, gravel
- Road marker: Interstate, U. S., State
- Railroad: standard gage, narrow gage
- Bridge: overpass; underpass
- Tunnel: road; railroad
- Airport: landing field; landing strip
- State boundary
- National boundary
- County boundary
- National or State reservation boundary
- Land grant boundary
- U. S. public lands survey: range, township, section
- Range, township, section line: projected
- Power transmission line; pipeline
- Dam; dam with lock
- Cemetery; building
- Windmill; water well; spring
- Mine shaft; adit or cave; mine, quarry; gravel pit
- Campground; picnic area; U. S. location monument
- Ruin; old dwelling
- Disturbed surface: strip mine, levee, sand
- Contours: index; intermediate; supplementary
- Bathymetric contours: index; intermediate
- Stream, lake: perennial; intermittent
- Reefs, large and small; talls, large and small
- Area to be submerged: marsh, swamp
- Land subject to controlled inundation; woodland
- Sprinkler; mangrove
- Orchard; vineyard

A simplified describing topographic maps is available on request



CRESCENT CITY, CALIFORNIA-OREGON  
 N4130-W12400/30X60  
 1983