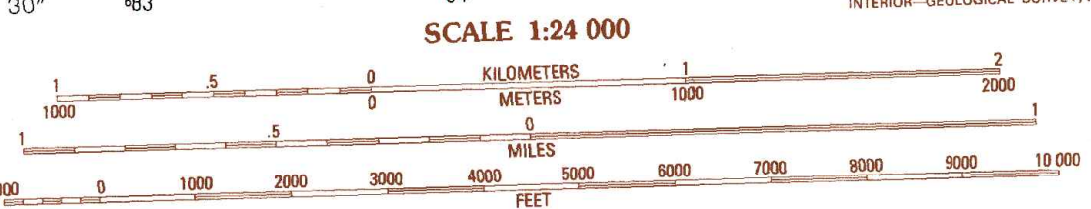




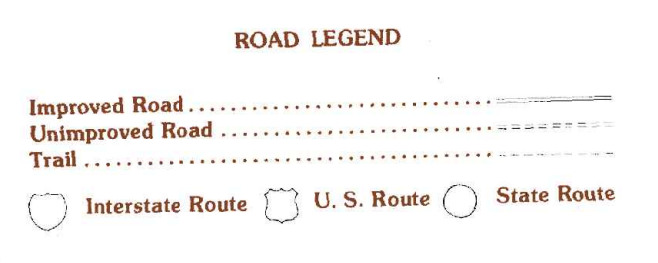
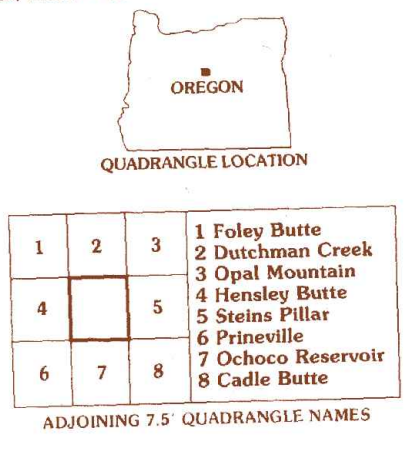
PRODUCED BY THE UNITED STATES GEOLOGICAL SURVEY CONTROL BY.....USGS AND NOS/NOAA COMPILED FROM AERIAL PHOTOGRAPHS TAKEN.....1964 FIELD CHECKED.....1986. MAP EDITED.....1990 PROJECTION.....LAMBERT CONFORMAL CONIC GRID: 1000-METER UNIVERSAL TRANSVERSE MERCATOR, ZONE 10 10,000-FOOT STATE GRID TICKS.....OREGON, SOUTH ZONE UTM GRID DECLINATION.....18°00' EAST 1990 MAGNETIC NORTH DECLINATION.....1°37' EAST VERTICAL DATUM.....NATIONAL GEODETIC VERTICAL DATUM OF 1929 HORIZONTAL DATUM.....1927 NORTH AMERICAN DATUM To place on the predicted North American Datum of 1983, move the projection lines as shown by dashed corner ticks (20 meters north and 90 meters east) There may be private inholdings within the boundaries of any Federal or State reservations shown on this map

PROVISIONAL MAP
Produced from original manuscript drawings. Information shown as of date of field check.



CONTOUR INTERVAL 40 FEET

THIS MAP COMPLIES WITH NATIONAL MAP ACCURACY STANDARDS FOR SALE BY U.S. GEOLOGICAL SURVEY DENVER, COLORADO 80225, OR RESTON, VIRGINIA 22092



SALT BUTTE, OREGON
PROVISIONAL EDITION 1990

44120-D6-TF-024