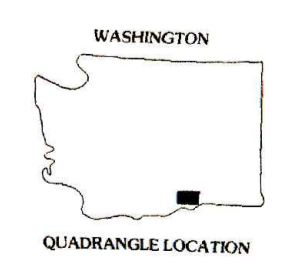
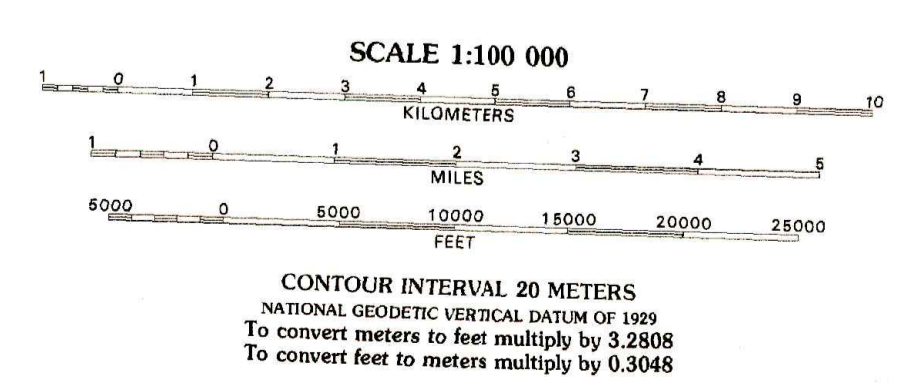
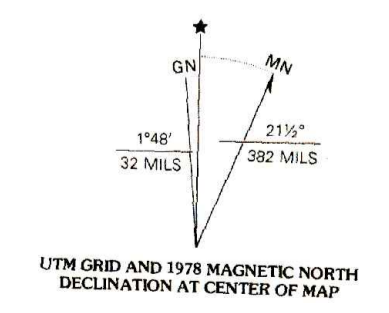


Mapped, edited, and published by the Geological Survey
Compiled from USGS 1:24 000-scale topographic maps dated 1964-1978. See index for dates of individual maps.
Planimetry revised from aerial photographs taken 1973-74. Revised information not field checked. Map edited 1978.
Projection and 10 000-meter grid, zone 11: Universal Transverse Mercator.
50 000-foot grid ticks based on Washington coordinate system, south zone.
1927 North American datum.
Boundaries as shown represent the proclamation or designated areas. There may be private inholdings within these boundaries.
Certain roads within Hanford Works are restricted.

INDEX TO 1:24 000-SCALE MAPS

1	2	3	4	5	6	7	8
9	10	11	12	13	14	15	16
17	18	19	20	21	22	23	24
25	26	27	28	29	30	31	32

1 Sulphur Spring-1973
2 Madras Spring-1974
3 S. Vail, Basin-1974
4 Horn Rapids-1974
5 Wooded Island-1977
6 Mathews Corner-1975
7 Grandview, AIC
8 Sagebrush Ridge AIC
9 Shovel Creek-1977
10 Corral Canyon-1977
11 Benton City-1974
12 Columbia Point AIC
13 Grandview AIC
14 Mutton East-1965
15 Prosser-1965
16 Whitman NE-1965
17 Whitman Canyon-1965
18 Badger Mtn.-1965
19 Prosser-1973
20 Prosser-1973
21 Lewis Ranch-1965
22 Whitman SE-1965
23 Lewis Ranch-1965
24 Taylor Canyon-1965
25 Johnson Butte-1964
26 Grandview AIC
27 Grandview AIC
28 Grandview AIC
29 Grandview AIC
30 Grandview AIC
31 Grandview AIC
32 Grandview AIC



LEGEND

Village or locality	Landmark building	Perennial stream, lake	Intermittent stream, lake	Public park or recreation area	National, State forest or game land area	Other public area or military or Indian reservation	
Primary highway, hard surface	Secondary highway, hard surface	Light-duty road, hard or improved surface	Street or other road	Trail	Interstate Route	U.S. Route	State Route

This map complies with national map accuracy standards
FOR SALE BY U.S. GEOLOGICAL SURVEY, DENVER, COLORADO 80225, OR RESTON, VIRGINIA 22092