
















Oregon East - USGS GeoPDF State Dataset v0.5

created by: United States Geological Survey / Army Geospatial Center

Legend

-  USGS_24k Index
-  USGS_100k Index
-  USGS_250k Index
-  USGS_Digital_Map_Imagery Index
-  USGS_High_Res_24k Index
-  Provincial Boundary
-  Coastline
-  International Boundary
-  Major Rivers
-  Highway
-  Major Road
-  Trail
-  Connector
-  Capital_Cities
-  Other Cities

