
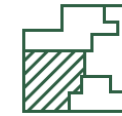


Framework Grant Program

Melissa Foltz, Framework Coordinator

April 24, 2024



Agenda

- Recap of OGIC's Recommendations
- Implemented Changes
- Proposals Received
- Funds Awarded

OGIC's Recommendations

1. Create budget allocations for the OGIC fund.
2. Eliminate 70/30 funding split; use multiple criteria.
3. Utilize time during Framework forums to relay OGIC's priorities.
4. Incorporate OGIC's Technical Advisory Committee into the grant review process.

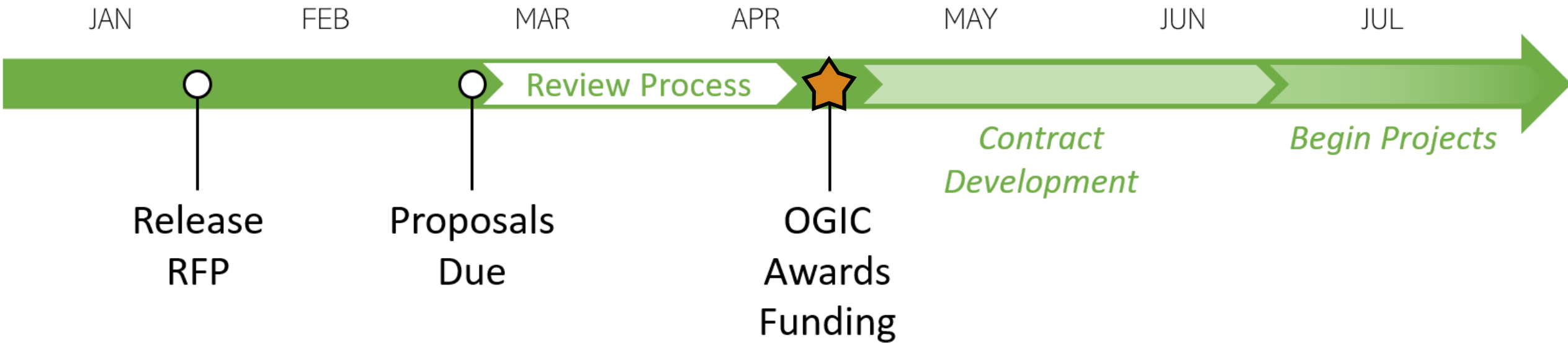
OGIC's Recommendations Directly Impact RFP Process

1. Create budget allocations for the OGIC fund.
2. Eliminate 70/30 funding split; use multiple criteria.
3. Utilize time during Framework forums to relay OGIC's priorities.
4. Incorporate OGIC's Technical Advisory Committee into the grant review process.

Implemented Changes

- Funding was capped at \$150K.
- Coversheet outlining OGIC priorities was required with all proposals and included in scoring process.
- Work towards standards and stewardship plans were no longer excluded from funding.
- TAC was invited to participate in technical reviews.

Updated Review Process



Review Panel

Framework Review (4 Reviewers)

Reviewer Pool

- FIT Leads
- Framework Coordinator
- Active Framework Member

Scoring Responsibility

- Eligibility
- Cover Sheet
- Project Scope
- Project Narrative

Technical Review (3 Reviewers)

Reviewer Pool

- TAC

Scoring Responsibility

- Methodology

Policy Review (3 Reviewers)

Reviewer Pool

- PAC
- TAC
- GIO

Scoring Responsibility

- Budget and Justification Statement
- Optional Information

Proposals Received

- Department of Lands Conservation and Development (DLCD)
 1. 2025 Zoning Layer Update
 2. Urban Growth Boundaries: Corrections, Updates, and Improvements

- Institute for Natural Resources (INR)
 3. Statewide Historic Vegetation Update

- Department of Geology and Mineral Industries (DOGAMI)
 4. Upgrade Building Footprint Dataset of Oregon

Alignment with OGIC Priorities

Proposal	Improving Data Quality/Accuracy	Fills Gaps	Increase Update Frequency	Priority Dataset	Creates/Updates Data Standard/Stewardship Plan	Final Score*
2025 Zoning Layer Update	✓	✓	✗	✓	✓	34
Urban Growth Boundaries: Corrections, Updates, and Improvements.	✓	✓	✓	✓	✓	33
Statewide Historic Vegetation Update	✓	✓	✗	✗	✓	30
Upgrade Building Footprint Dataset of Oregon	✓	✓	✗	✗	✓	19

* Highest possible proposal scores was 35 points.

Funds Awarded

Proposal	Final Score	Funds Awarded	OGIC Decision	Justification
2025 Zoning Layer Update	34	\$14,750	Fund	Well defined project that is required to meet Oregon's regulatory requirements; aligns with the Governor's housing priorities; and highlights data sharing challenges when working with local governments to develop statewide data layers.
Urban Growth Boundaries: Corrections, Updates, and Improvements.	33	\$32,270	Fund	Fast-tracked project that is ambitious, includes agency match dollars and will result in better quality, accuracy, and lineage for UGB within Oregon.
Statewide Historic Vegetation Update	30	\$19,067	Fund	Well defined project that completes a historic data set with multiple use-cases.
Upgrade Building Footprint Dataset of Oregon	19	Resubmit	Upcoming OGIC Vote July 2024	Potential to be a strong project; however, the proposal lacks clarity around the critical facilities effort. Recommend resubmitting proposal to focus completing a Statewide Building Footprint data standard and stewardship plan. The stewardship work as proposed includes working with Hood River to develop an update methodology and identifying other stakeholders that could serve as inputs to the statewide database.
Total Funds		\$66,087		

Thank you!

Melissa.Foltz@das.Oregon.gov

Framework data is available at:
geohub.oregon.gov

