

Framework Grant Program

Melissa Foltz, Framework Coordinator

Spring Framework Forum


April 13th, 2023



ENTERPRISE
information services


Purpose & History

- ▶ Sponsored by OGIC & Administered by GEO
- ▶ Biennial RFP Process (2023-2025)
 - \$500,000 available each biennium
- ▶ All Public Bodies are eligible participants
- ▶ Encourage and Support data initiatives
 - Data Development or enhancement
 - Integration
 - Accessibility



Program Success

- ▶ Typically more projects that funds available
- ▶ This Biennium Projects include:
 - CMECS Biotic Component Data Development for Seagrass and Canopy Forming Algal Beds
PSU, Institute for Natural Resources
 - Enrich and Maintain Structure Data (Building Footprints) in Lane County
Lane Council of Governments
 - Fish Habitat and Distribution Data Development Project
Oregon Department of Fish and Wildlife
 - Statewide Recreation Data Development Projects
Oregon Parks and Recreation Department
 - Vertically Integrated Census Geography and Demographic Data for Equity Initiatives
PSU Population Research Center
 - Contribution of 2022 Statewide Imagery Acquisition
Oregon Parks and Recreation Department



Foundational Data Sets vs. Secondary Data Sets

Base geospatial data used for constructing the majority of the data elements.

Example Data Sets:

- Geodetic Control Points
- Tax Lots
- Road Centerlines
- County Boundaries


70%
total funds

Typically built on-top of foundational data sets.

Example Data Sets:

- Building Footprints
- Culverts
- City Limits
- Zoning

30%
total funds



Issues and Concerns

- ▶ 70/30 Funding Split - Foundational vs. Secondary Data Sets
- ▶ Should funding maxed out each biennium or should it be rolled over
- ▶ Review Process
 - Reviewing Team, FIT, GPL, OGIC PAC, OGIC
 - Current process does not take into consideration newly formed OGIC Committees
- ▶ Changes within OGIC
 - New Strategic Plan
 - Draft Work Plan



Shared Mission

*The Oregon Geographic Information Council oversees Oregon's
Framework Program in providing a consistent and reliable
network of geospatial resources and data for all Oregonians.*

OGIC Strategic Plan
for Geospatial Data
Management
2023-2026

OGIC Work Plan

OGIC Committee

Approved Jan. 2023

*Defines over-arching
Goals and Objectives*

Draft - OGIC to vote April 19th

Defines new OGIC committees.

*Translates goals and objectives
into Priority Initiatives and
assigns each initiative a
committee*

Formed throughout Feb/Mar

Considers priority initiatives and
breaks them down into
actionable tasks

OGIC Strategic Plan
for Geospatial Data Management
2023-2026

OGIC Work Plan

OGIC Data Sharing &
Governance Committee

Goal 1

Improve Data Sharing

Objective 1a

*Prioritize data for development
within Framework Grant Program*

**Priority Initiative to
Support Objective 1a**

*Streamline the Framework Grant
Program to focus on priority data
development and maintenance*

Committee Assigned:

Data Sharing and Governance

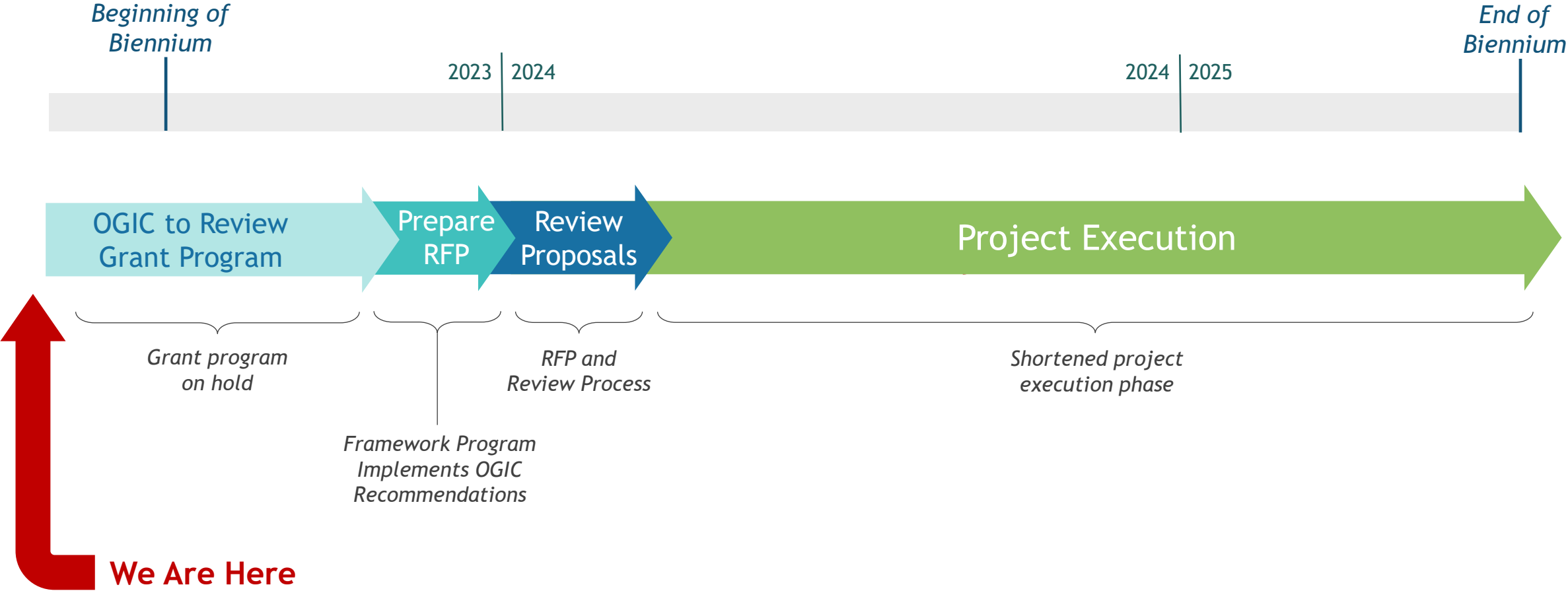
Actionable Task

*Assess the Framework Grant
Program considering data /
project priorities; Coordinate
with FIT Leads and OGIC TAC;
Provide recommendations to
OGIC*

Key Dates

October 2023

2023-2025 Biennium Grant Program Timeline



Questions?

Melissa.Foltz@DAS.Oregon.gov



ENTERPRISE
information services