

Framework Data Inventory

Melissa Foltz, Framework Coordinator

2023 Spring Framework Forum

April 13, 2023



ENTERPRISE
information services

GOALS

1


Identify existing
data elements

2

Remove
Clutter

3


Identify
gaps



1

Identify Existing Data Elements


- ▶ Reliable list of framework data available
- ▶ Develop metrics to track health of Framework program
 - Identify the top downloaded data elements.
 - Are data elements staying up-to-date?
 - How many data elements have OGIC-approved standards?
- ▶ Opportunity to work towards continuous improvement



2

Remove Clutter

- ▶ Remove data elements that don't make sense
 - Doesn't exist and no plan to create
 - Doesn't have multiple/broad use-cases
 - Duplicated data element
 - Doesn't meet framework requirements




3

Identify Gaps

► Opportunity to Strategize

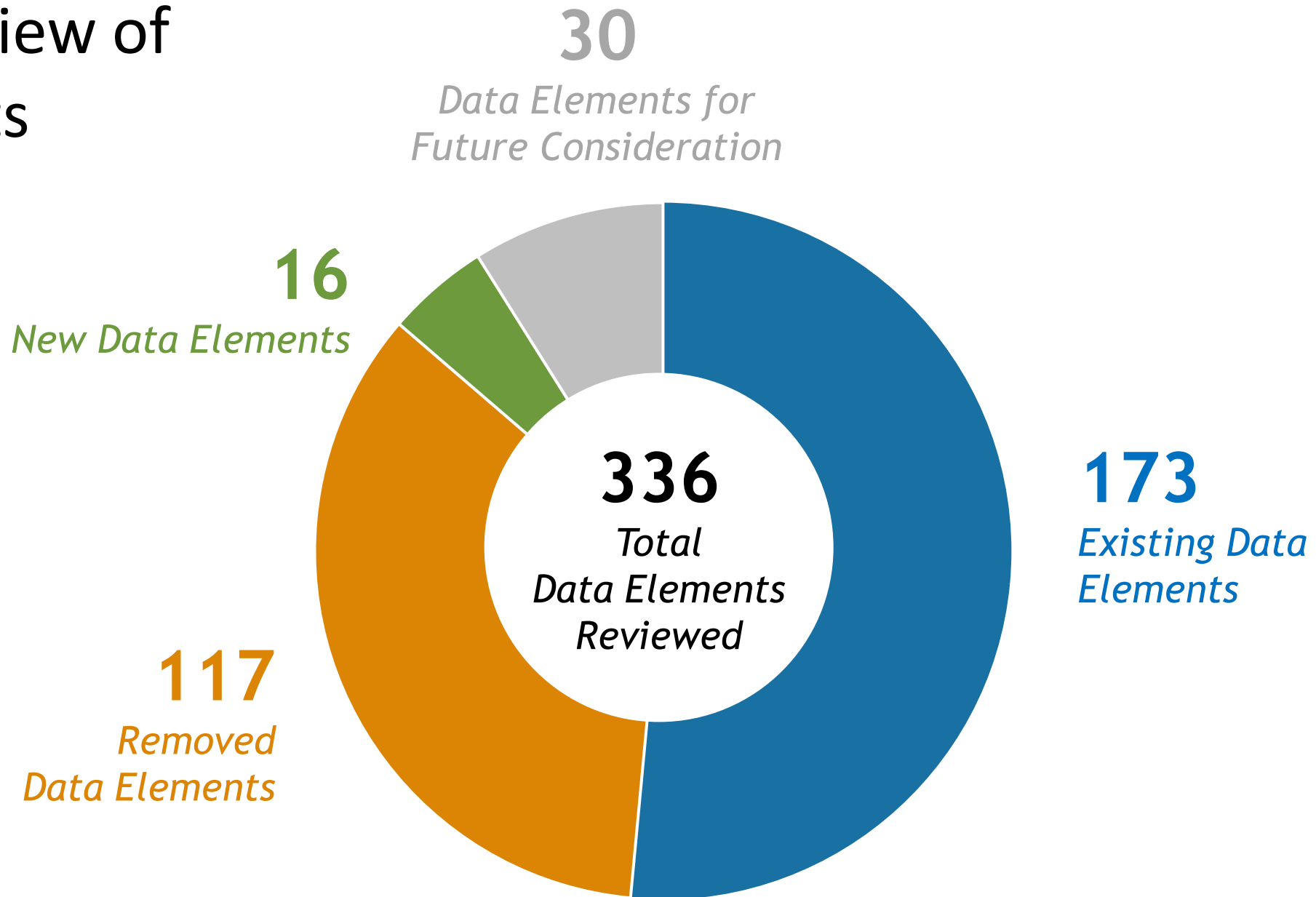
- Identify blockers
- Identify resources needed
- Build use cases
- Prioritize growth
- Request help from OGIC
- Guide conversations among FIT's



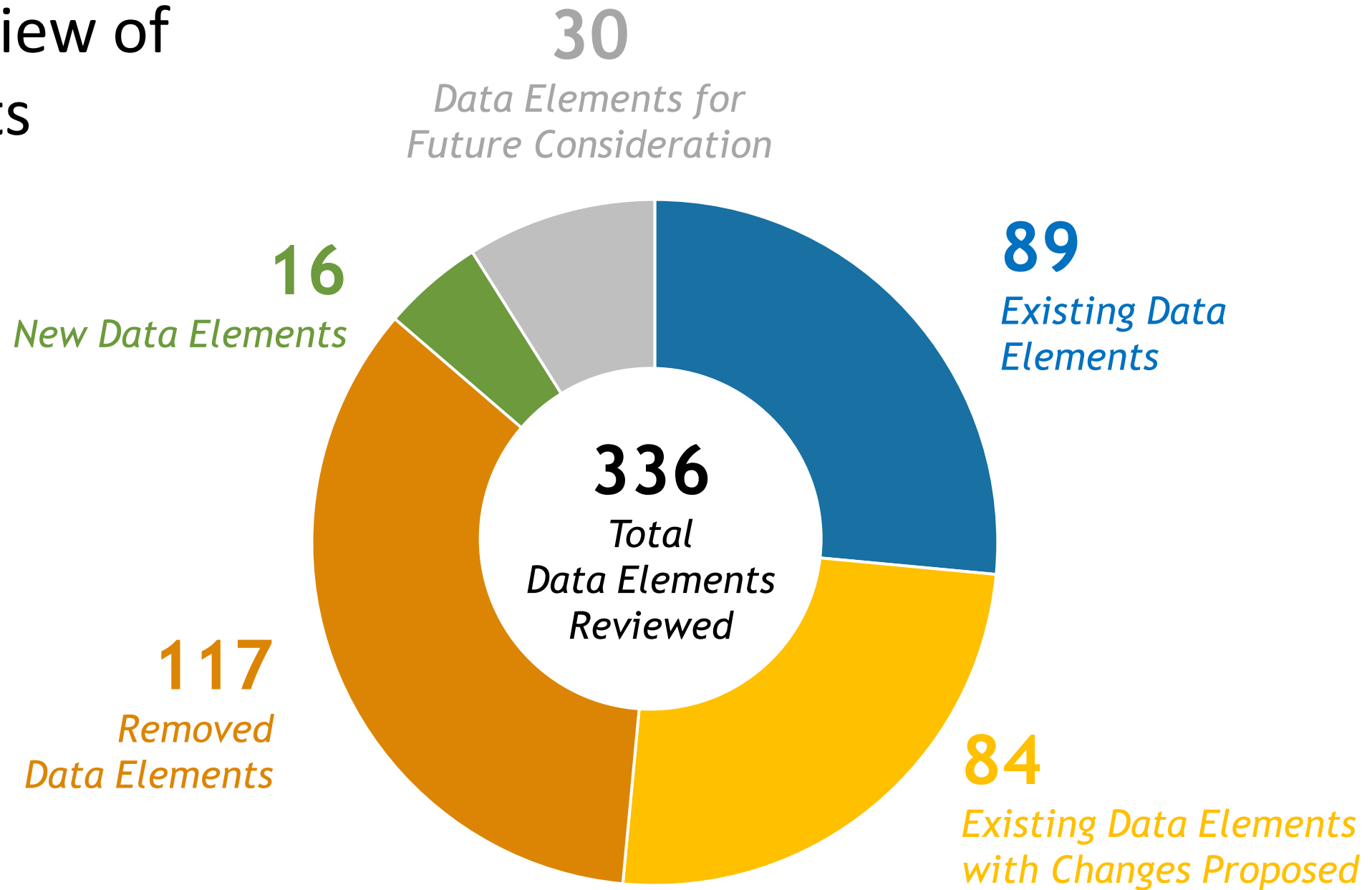
What is Framework Data?

Well-Defined Users and Use Cases	Authoritative & Statewide Data	Data Created for Legislative Mandate	Support Public body Business Processes
<p>Multiple, well-defined business uses that articulate the importance of the creation and long-term maintenance of the data.</p> <p>Well-defined set of users or organizations/agencies who rely on the data for their business needs.</p>	<p>Data that can be officially certified and are provided by an entity that is authorized to develop or manage data for a specific business purpose.</p> <p>Statewide datasets are the goal, however, may require aggregation of many sub-sets/jurisdictional data.</p>	<p>Data required in statute for agencies to acquire and maintain.</p>	<p>Data that is necessary to support the business processes of a governmental agency.</p>

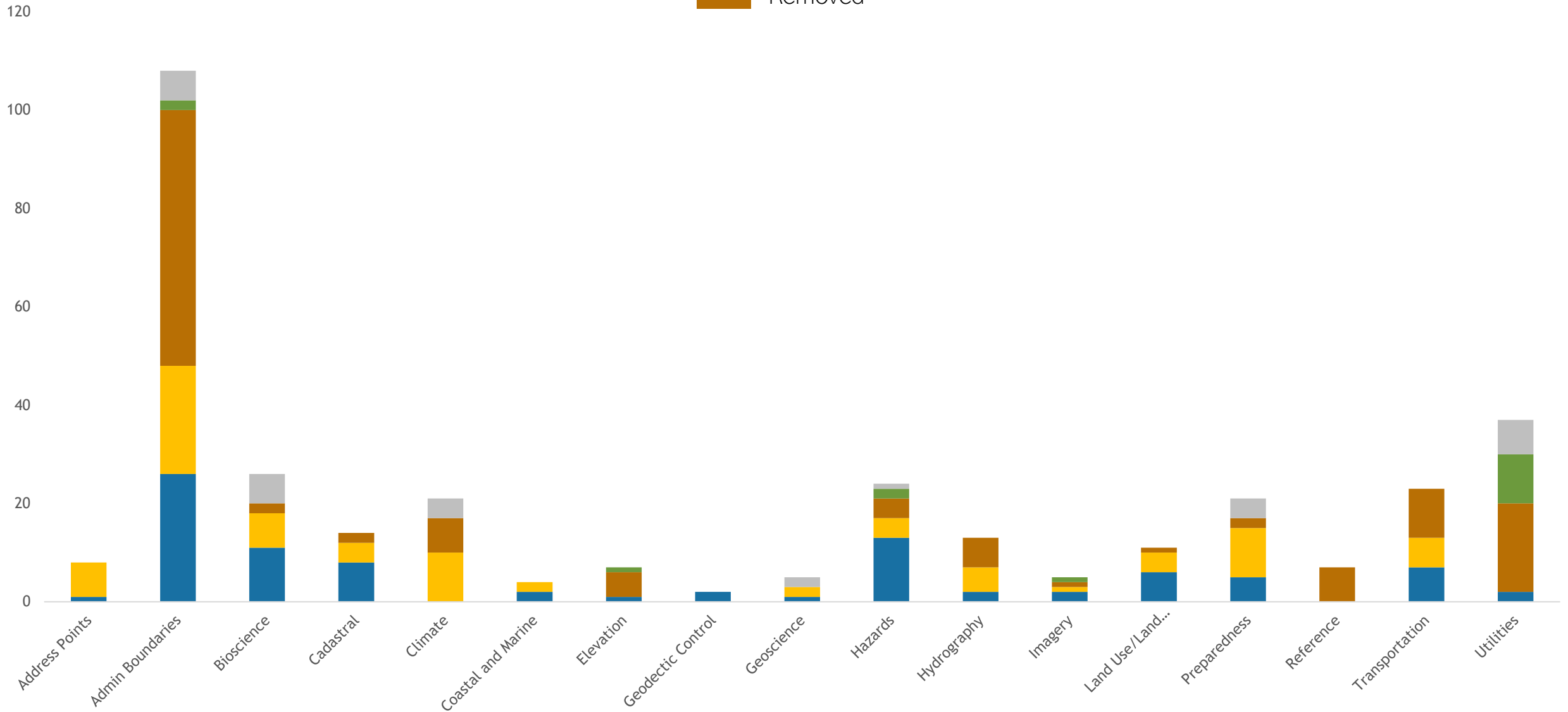
Overview of Results



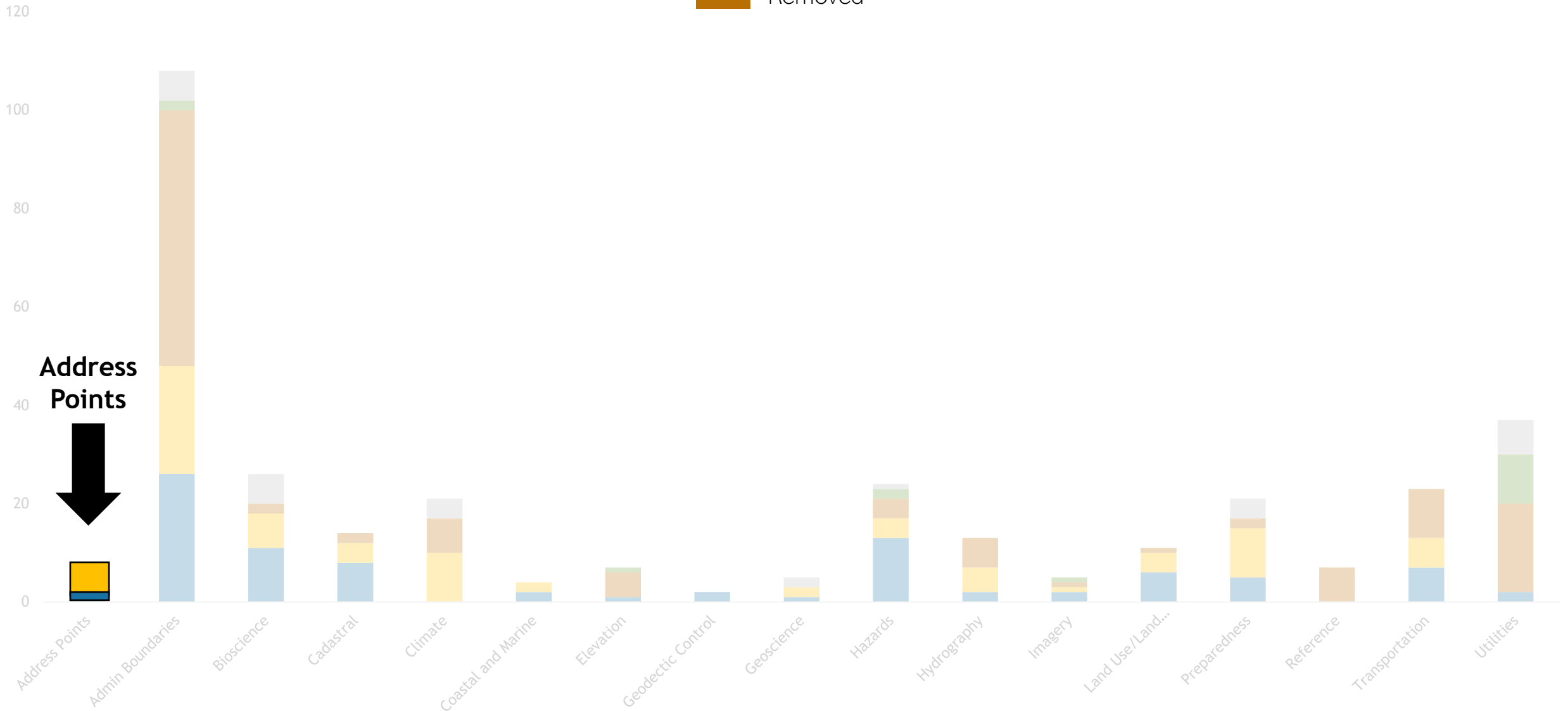
Overview of Results



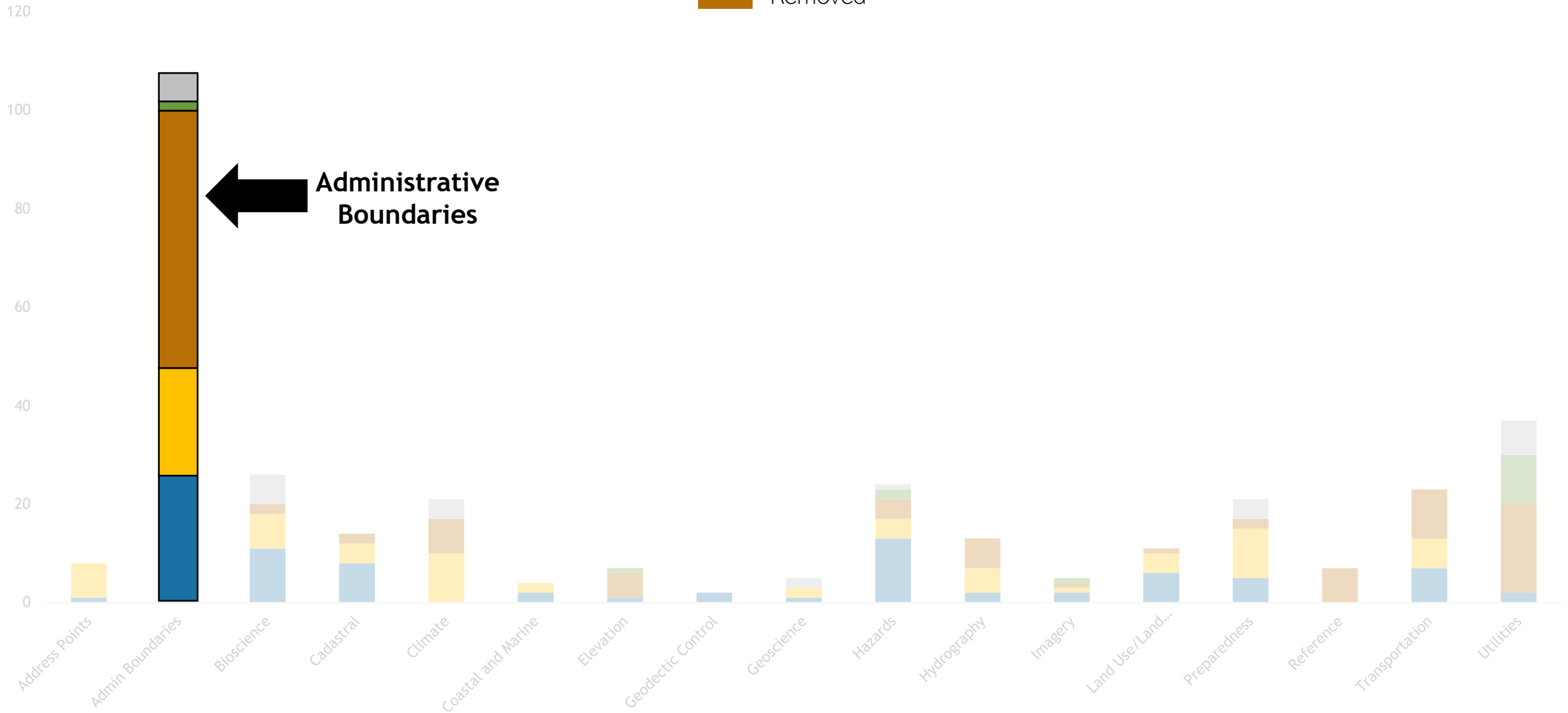
Overview of Results



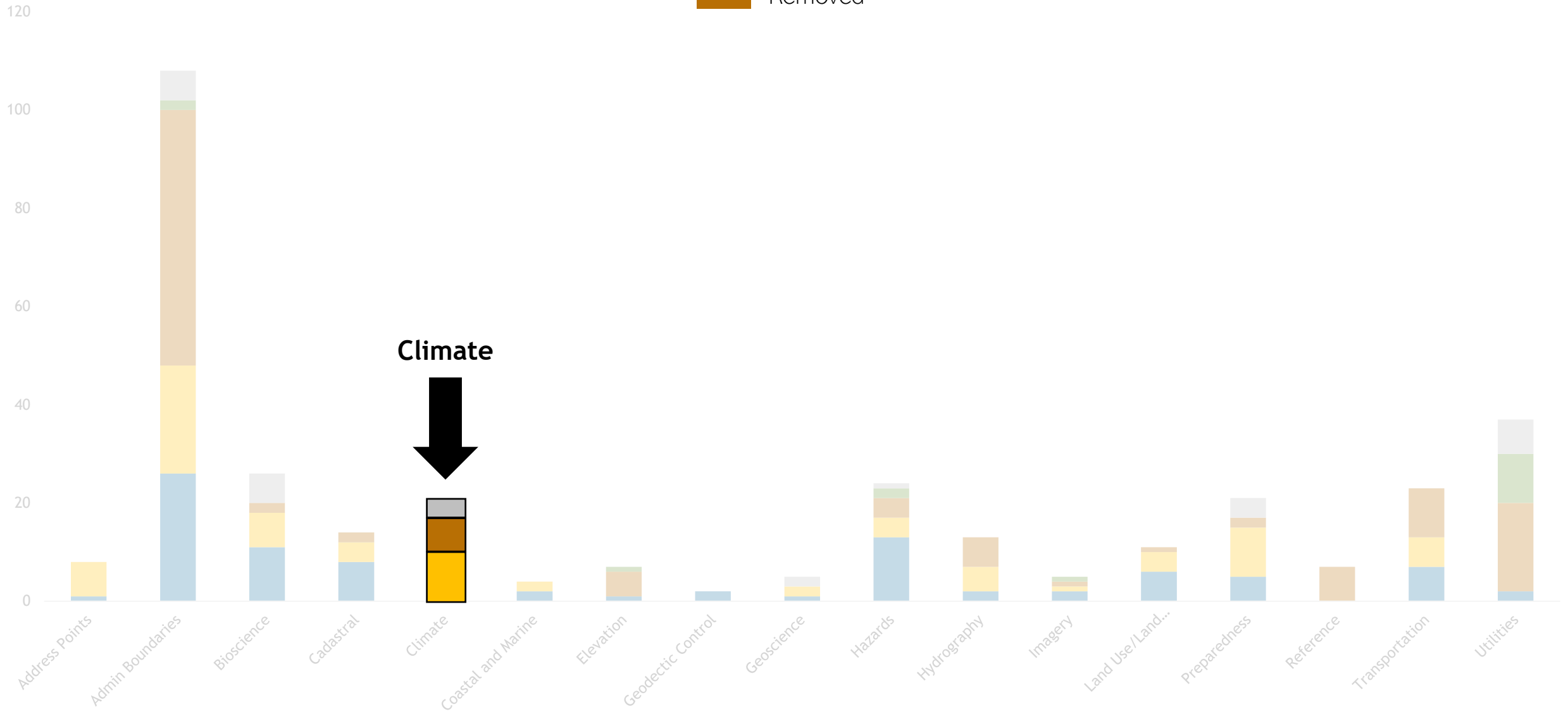
Overview of Results



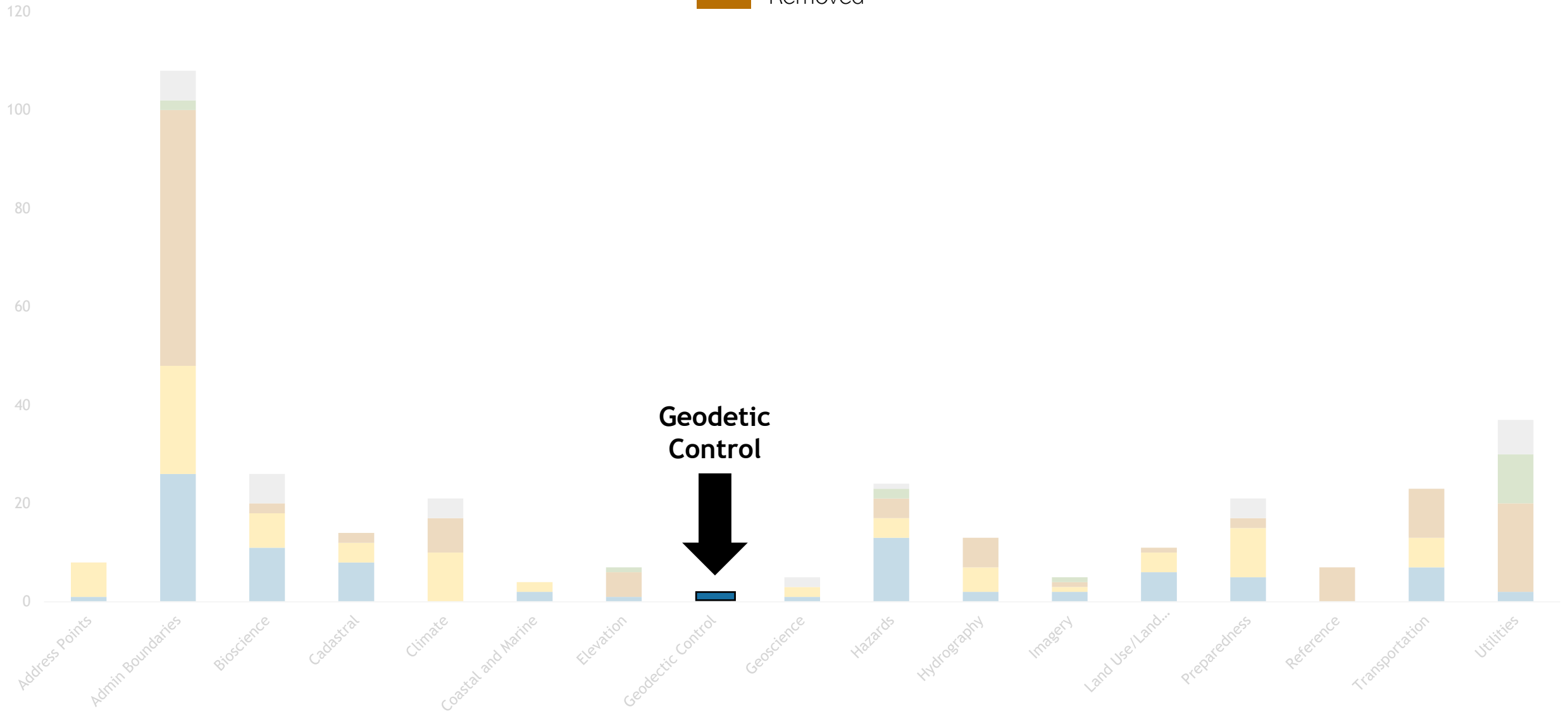
Overview of Results



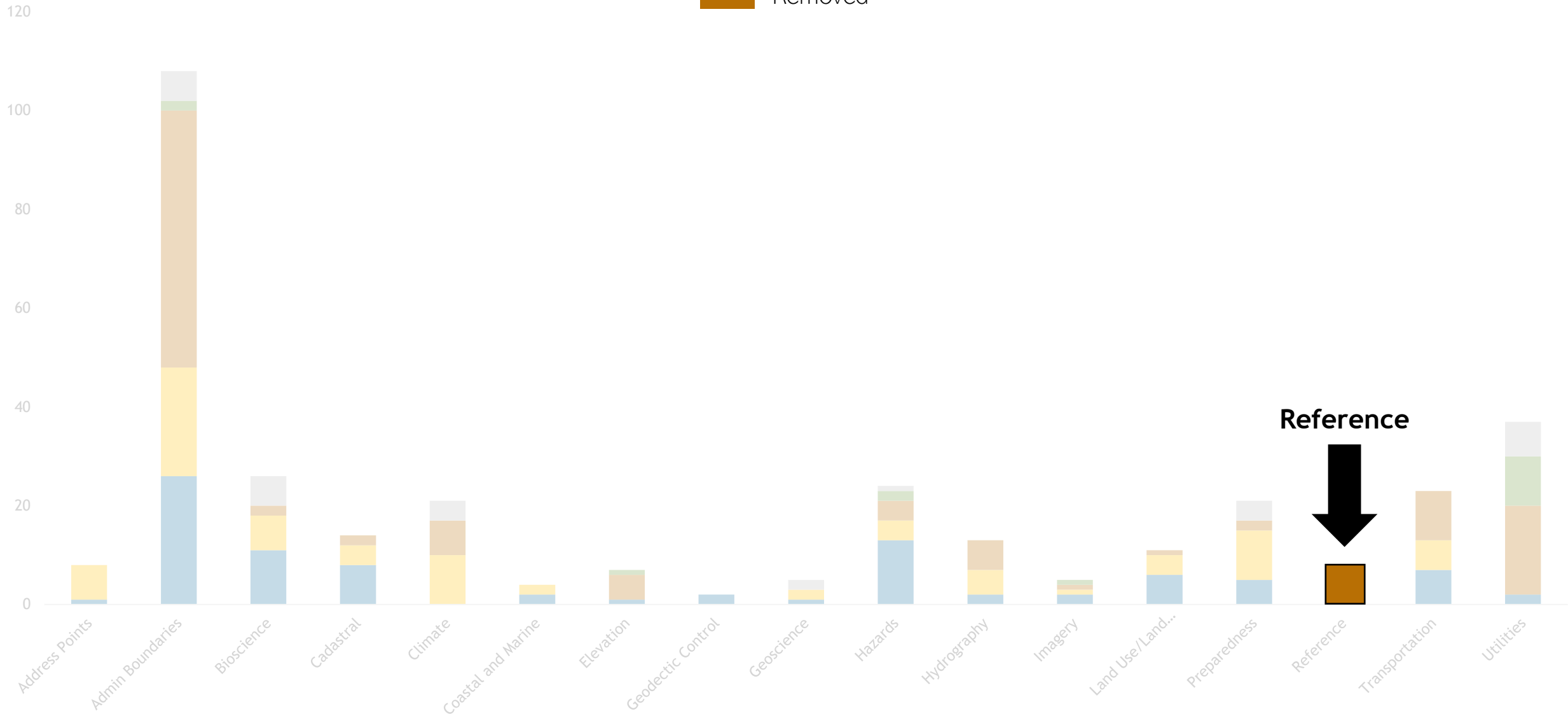
Overview of Results



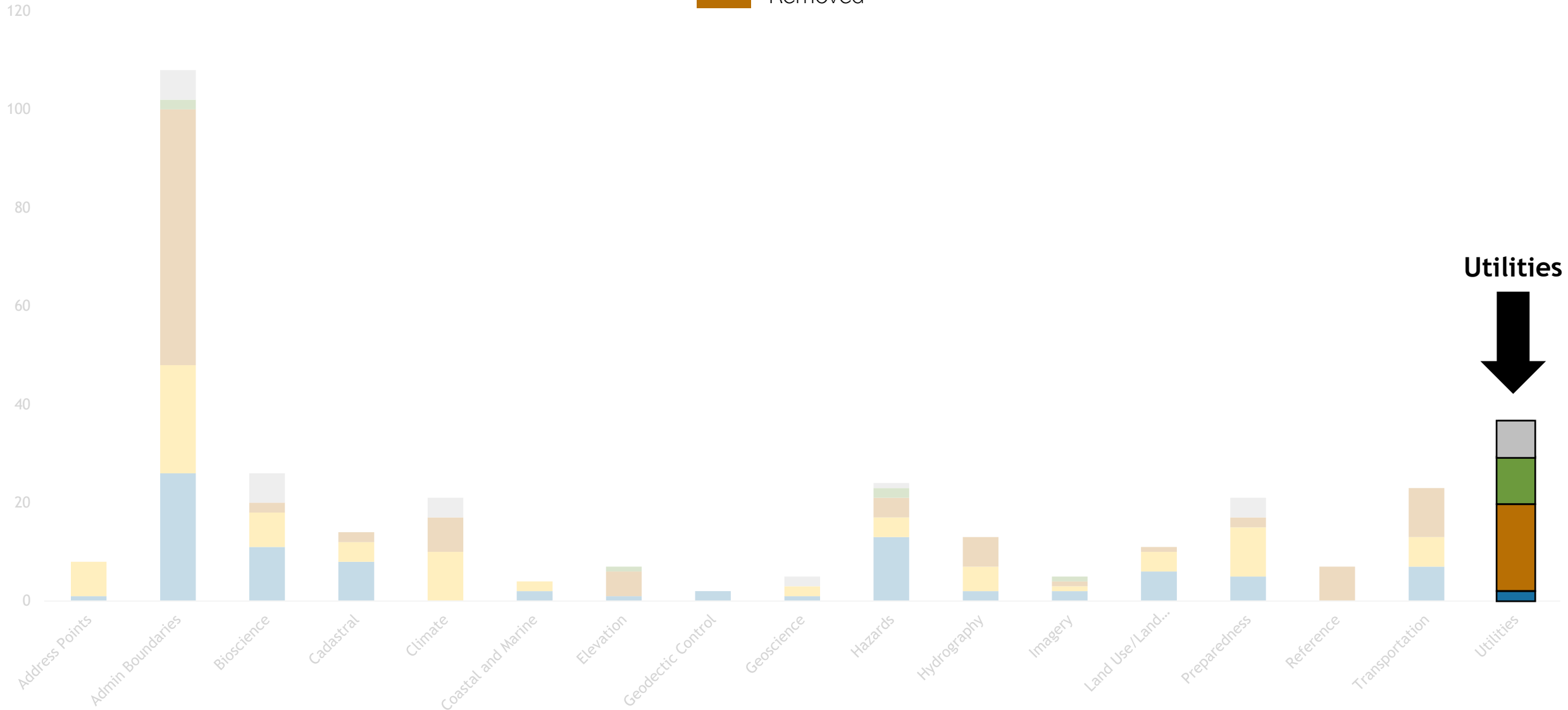
Overview of Results



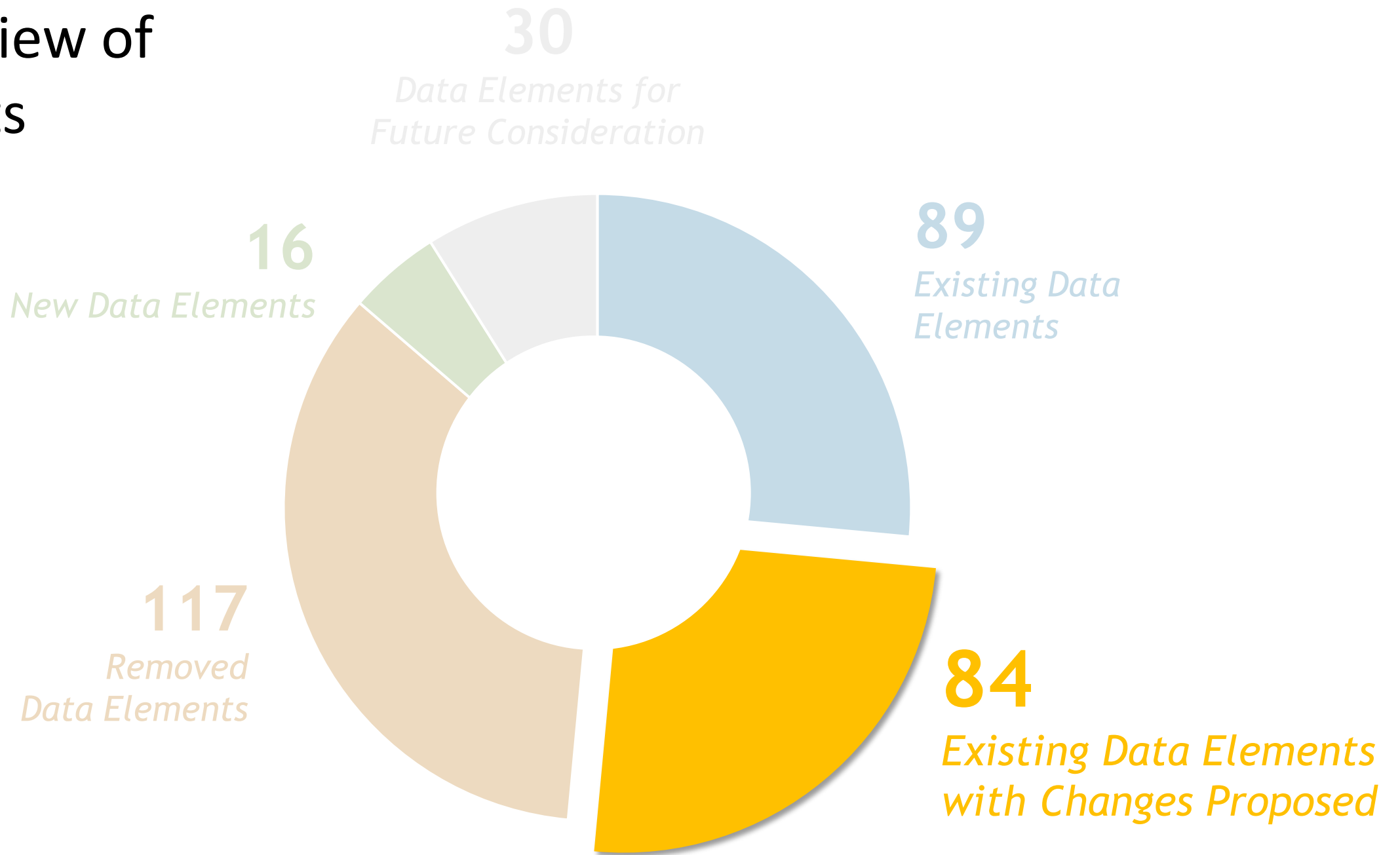
Overview of Results



Overview of Results



Overview of Results






Voting Options: Admin Boundaries Theme

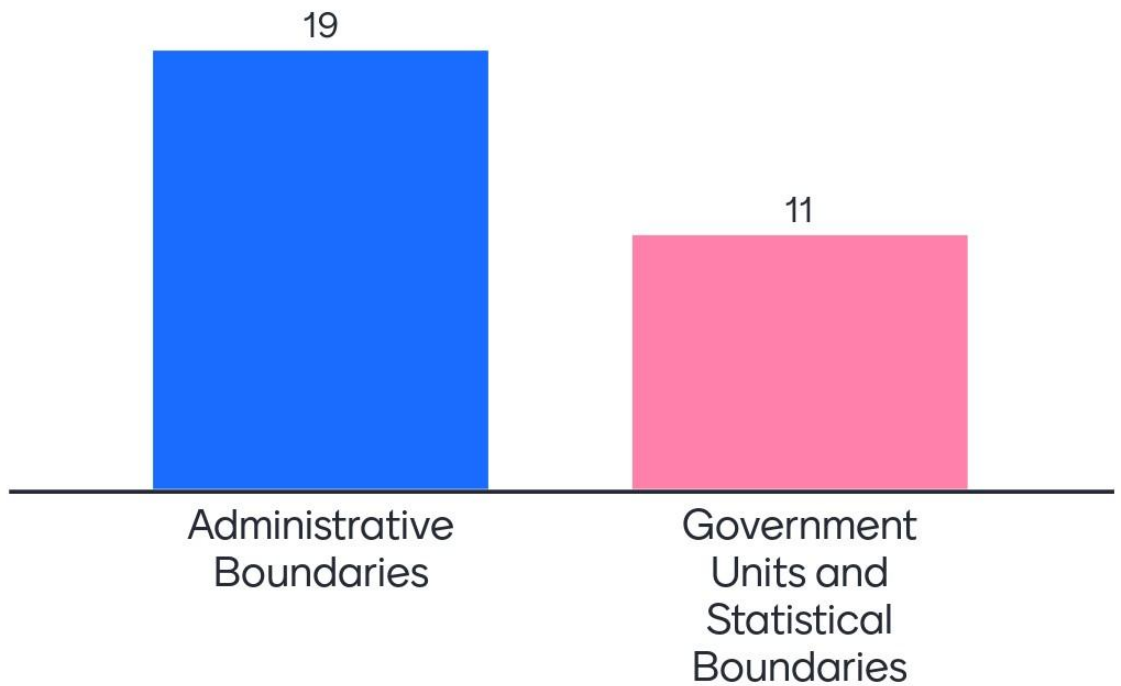
- ▶ Admin Boundaries
- ▶ Census boundaries moved to Admin Boundaries
- ▶ Theme description has been updated to align with federal description and now includes census boundaries

Proposed Theme Names:

1. *Administrative Boundaries*
2. *Governmental Units and Statistical Boundaries*



Admin Boundaries Theme






Voting Options: Address Points Theme

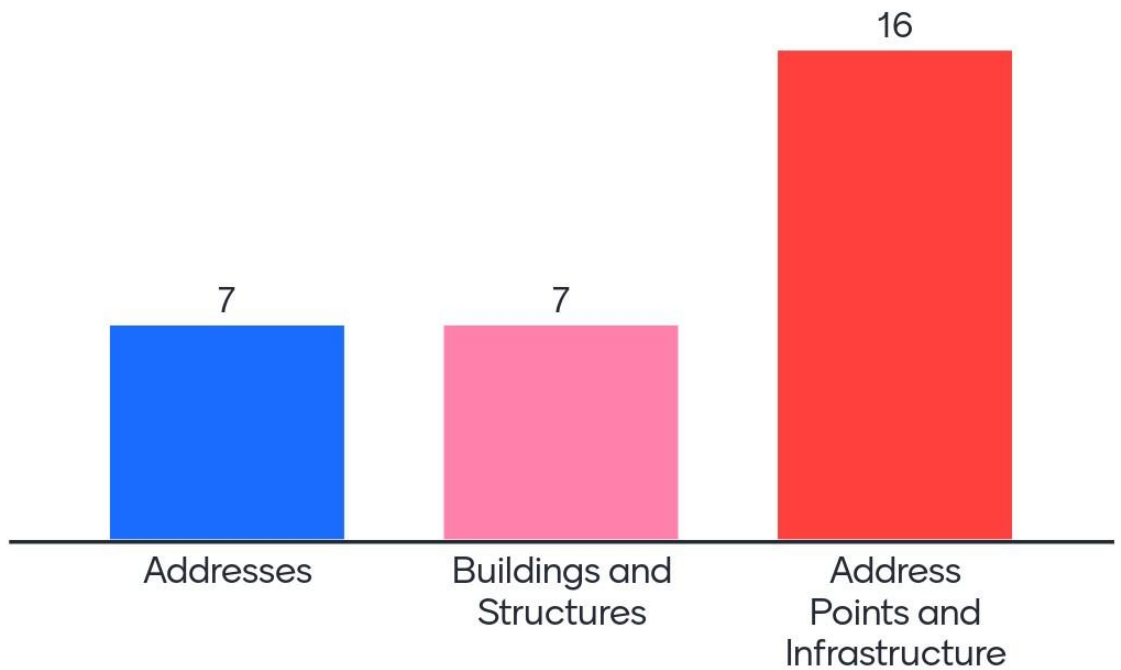
- ▶ Point Locations currently proposed to move to Address Points
 - State Government Buildings
 - Stadiums
 - Commercial Key Assets
 - Monuments/Icons
- ▶ Building Footprints being proposed to move into Address Points

Proposed Theme Name:

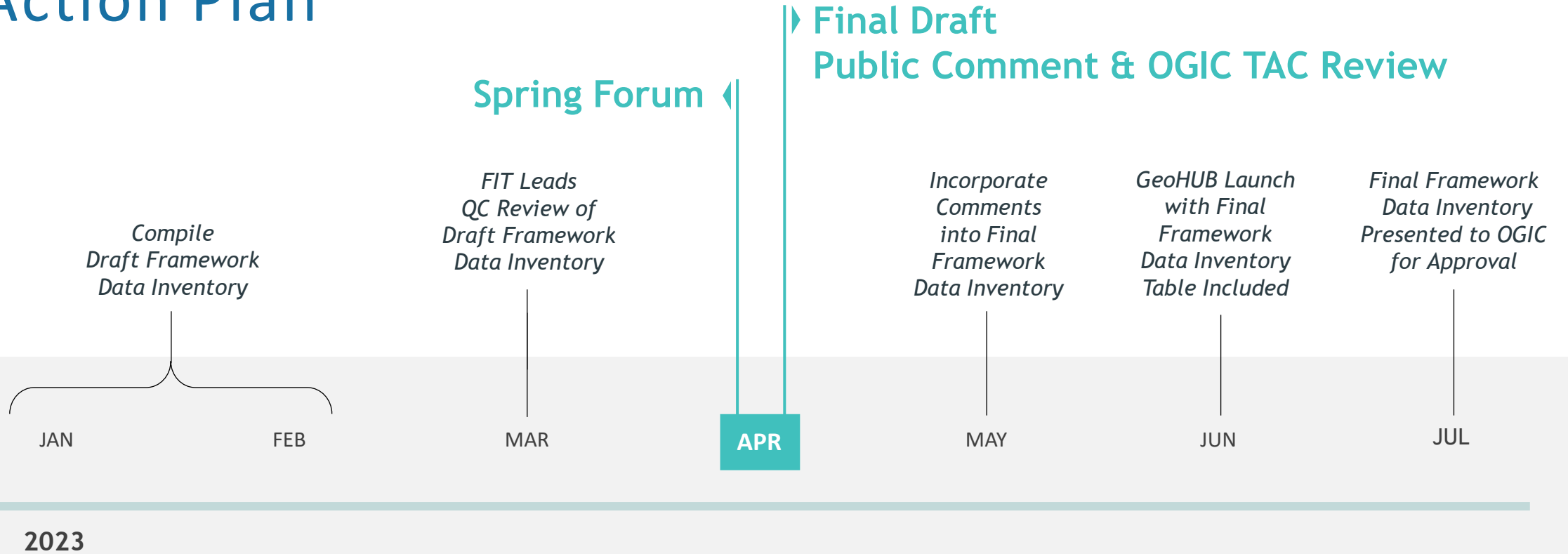
1. *Address*
2. *Buildings & Structures*
3. *Address Points & Infrastructure*



Address Points Theme



Action Plan



Sign up for Listserv:

<https://www.oregon.gov/geo/pages/fit.aspx>

Questions?

Melissa.Foltz@DAS.Oregon.gov



ENTERPRISE
information services