



ENTERPRISE
information services

Statewide Imagery Program

Melissa Foltz

Spring Framework Forum

May 15, 2025






2024 Imagery Collection Completed

- ▶ Surdex acquired 2024 Imagery Statewide
 - 1-foot resolution statewide
 - Collected by August 30, 2024
- ▶ GeoTerra has completed QC
- ▶ Imagery Tiles Delivered
- ▶ Waiting on Cache delivery for web service
Due May 2025

COMING SOON



[Imagery](#)[NSRS Modernization](#)[Parcels](#)

Oregon Statewide Imagery Program

The Oregon Statewide Imagery Program (OSIP) was created in 2016 through a collaboration between Imagery FIT and the Geospatial Enterprise Operations (GEO) and includes a Steering Committee that provides overarching Program guidance. OSIP meets increased demand for high resolution aerial imagery and distributes new and historical imagery via web hosted services to every level of government in Oregon, the academic community, private sector business, non-governmental organizations, and the public. Data acquisition is made possible through cooperation and partnership, resulting in reduced overall costs and increased returns-on-investment for all. GEO serves as the data steward for Oregon's statewide imagery.



Long-Term Funding Strategy for Statewide Imagery

- ▶ Project is the result of a funded Policy Option Package in 2024
- ▶ Contracted with Sanborn
- ▶ November 2024-June 2025
- ▶ Develop a strategy for long-term, sustainable funding to support Oregon's Statewide Imagery Program





Information Gathering

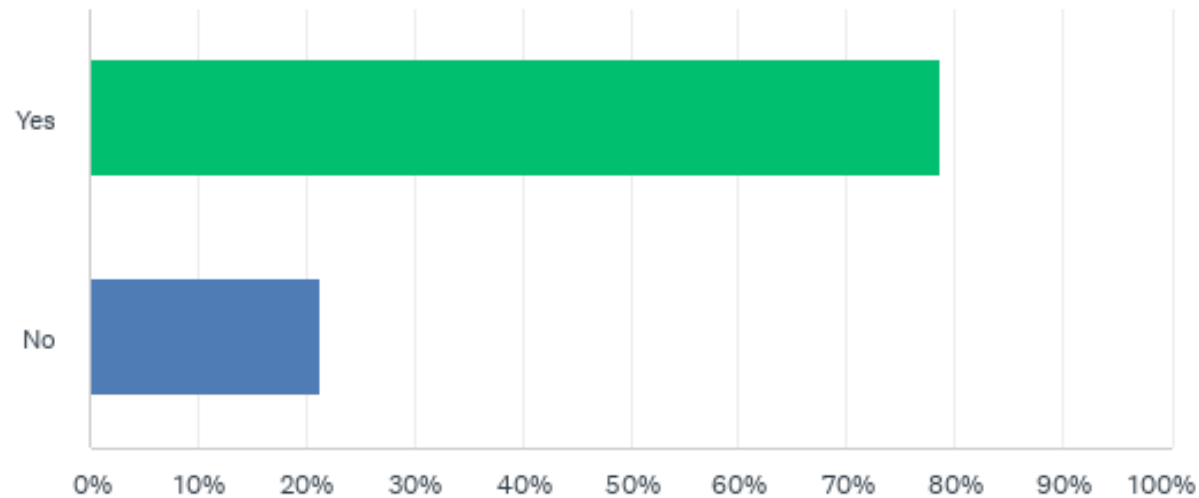
- ▶ Statewide Imagery Survey - January 2025
 - 75 Responses
- ▶ Stakeholder Meeting - January 2025
 - 25 Attendees
- ▶ Small group meetings – February-March 2025
- ▶ Researched other state programs





Survey Responses

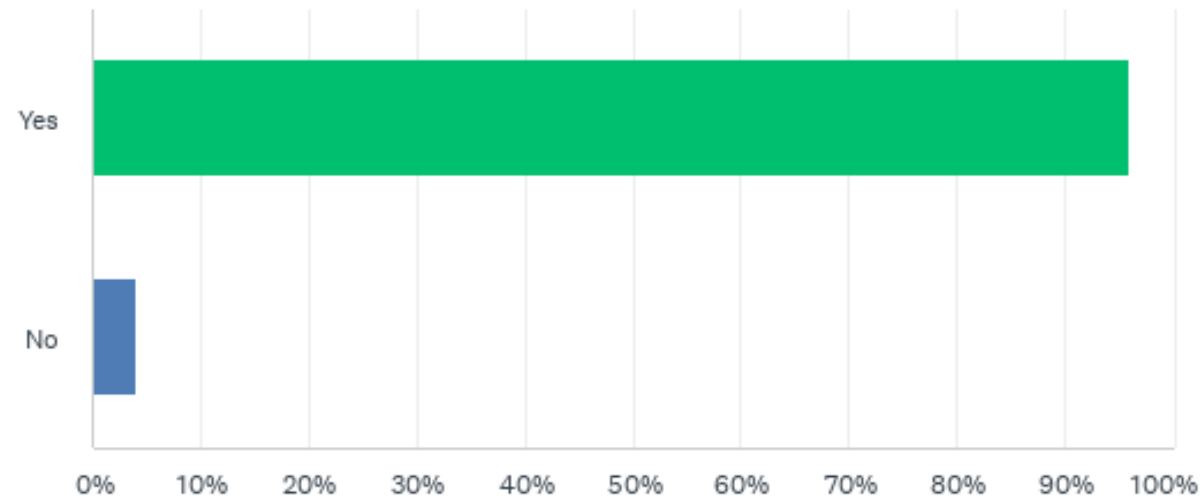
Q3 Do you/your agency use the statewide imagery acquired and hosted by the State's Geospatial Enterprise Office?





Survey Responses

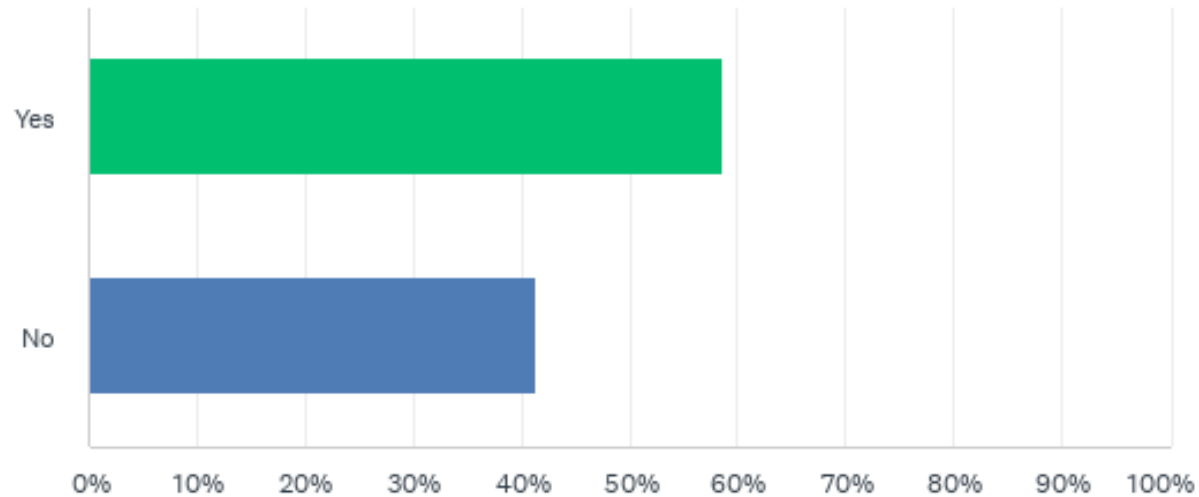
Q6 Would State procurement of aerial imagery acquisitions be of benefit to your governmental agency?





Survey Responses

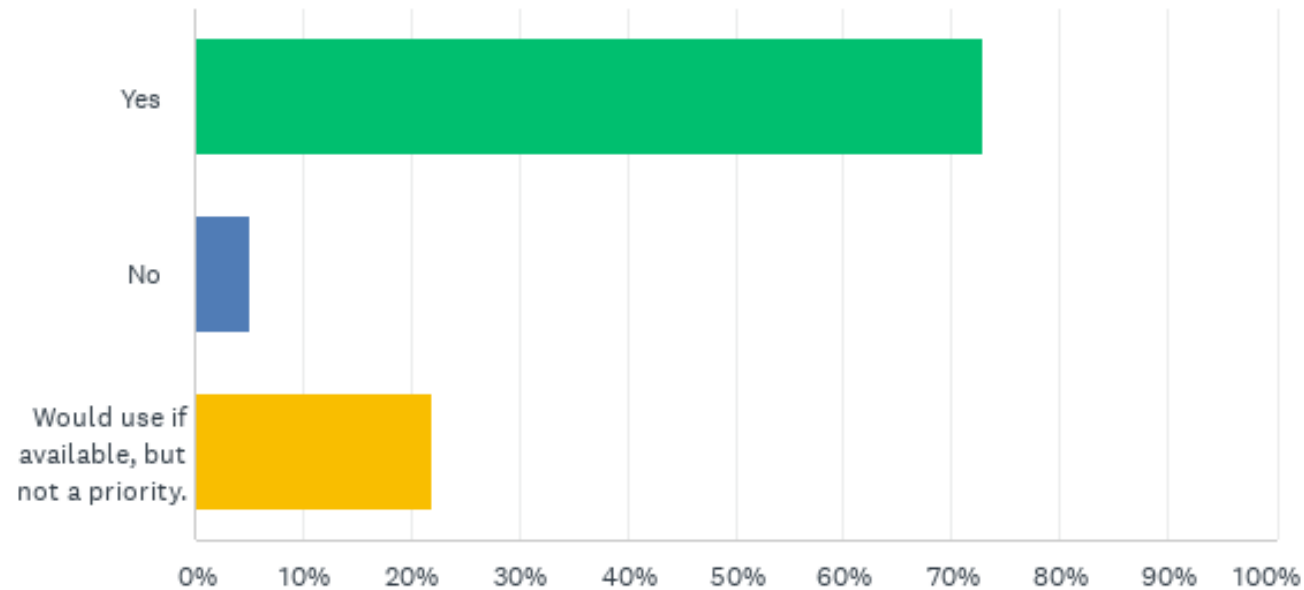
Q8 Does your agency purchase orthoimagery?





Survey Responses

Q21 Is orthoimagery a priority for your agency?





Stakeholder Meeting Feedback

- ▶ Publicly available imagery is preferred
- ▶ Large amounts of federal land could provide potential opportunity for cost-savings
- ▶ Offering buy-up options could help to resolve existing budgeting concerns
- ▶ Imagery collects would need to be planned well in advance and be reliable in frequency and resolution





Expected Outcomes

- ▶ Memo and Executive Summary – June 2025
- ▶ Presentation and Discussion – July OGIC Meeting





Current Imagery Policy Option Package in Session

- ▶ Requests \$1.7M for 2026 Imagery Collection
- ▶ May not cover the full cost of statewide imagery collection
- ▶ Update is expected at OGIC's October Meeting





ENTERPRISE
information services

Thank You

Melissa.foltz@das.Oregon.gov

