



GIC

Oregon Geographic Information Council

Updates – Spring 2024

Molly Gartrell Earle, Chair





Introduction

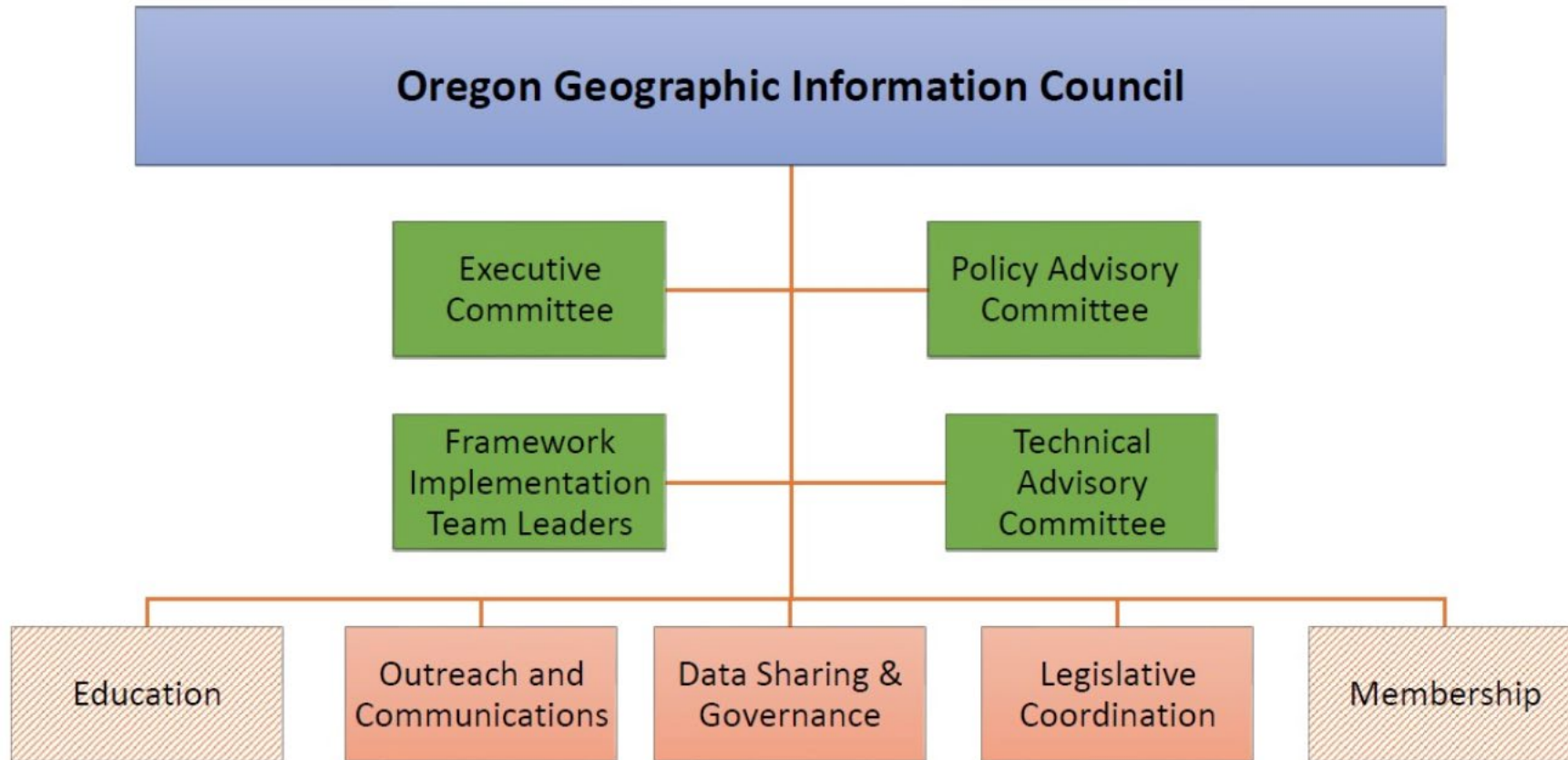
The Oregon Geographic Information Council (OGIC) serves as the strategic and executive body responsible for geospatial data sharing and management in Oregon.

- What does that mean?
- Who are the people serving on OGIC?
- What is OGIC working on right now?
- How can you follow our work and share your insights with us?



Name	Representing
Vacant	Oregon Legislature (Senate)
Vacant	Oregon Legislature (House)
Margarite Becenti	Indian Tribes
Bradley Cross	Association of Oregon Counties
Daniel Brown	League of Oregon Cities
Matt Oglesby	Special Districts of Oregon
Madeline Steele	Regional Government
Thomas Rohlfig	Oregon State Association of County Assessors
Pattie Sauers	Public Safety Answering Point (PSAP)
Lisa Gaines	Public Universities
Vacant	Federal Agency
Vacant	Public Utility
Shad Campbell	GIS Manager for City or County

Name	Representing
Molly Gartrell Earle (Chair)	Private Citizens
Rachel L. Smith (Administrator)	Geographic Information Officer
Maylian Pak	Non-Profit
Ned Fairchild	State Agency (water, land, air quality, natural resources or infrastructure)
Chris Wright (Chair-Elect)	State Agency (water, land, air quality, natural resources or infrastructure)
Brent Grimsrud	State Agency (water, land, air quality, natural resources or infrastructure)
Brenda Bateman	State Agency (public health, human services, education, or economic/community development)
Edwin Flick	State Agency (public health, human services, education, or economic/community development)
Traci Naile	State Agency (public safety or emergency management)
Jake Rosenbalm	State Agency (public safety or emergency management)



OGIC Organizational Chart 2023-2024

-  Standing Advisory Committee
-  OGIC Committee
-  Proposed Future Committees

Launched in June 2023! ogic-geo.hub.arcgis.com




Established OGIC ListServ

Initiated E-Newsletters

Attending Conferences






Accomplished:

- ✓ Orientation workshop for public body consultation on data sharing
- ✓ OGIC representatives have begun the consultation process

Ongoing:

- Consultations are underway with 12 agencies (Group 1)
- Consultation processes will continue to completion
- DSC will present completed data elements to OGIC for endorsement (in July for Group 1)



Ongoing Efforts:

- Discussion of the OGIC/GEO 2025-2027 Policy Option Package
- Discussion and Review of Bills under consideration in the short session
- Working on talking points and materials for meetings with legislators in preparation for the long session in 2025
- Reviewed the OGIC performance measures that are aligned with the Legislative Coordination Committee (LCC) and determined who the measure owners will be





OGIC

Oregon Geographic Information Council

Contacts:

- General Info – OGIC.info@das.oregon.gov
- Molly Gartrell Earle, Chair – molly@gartrellgroup.com
- Chris Wright, Chair-Elect – chris.wright@odot.oregon.gov
- Rachel Smith, State GIO and OGIC Administrator – rachel.l.smith@das.oregon.gov

