

Framework Program Updates

Melissa Foltz, Framework Coordinator

Fall Framework Forum


October 24th, 2023



ENTERPRISE
information services


Update Topics

- ▶ Framework Inventory
- ▶ Theme Communications
- ▶ Grant Framework Program
- ▶ Looking Forward



Framework Program Inventory

- ▶ Nearly Complete
- ▶ 60+ comments received during public comment period
- ▶ Remaining tables will be up for approval in tomorrow's OGIC Meeting
 - Removed Data Elements
 - Data Elements for Future Consideration



Theme Specific Communications

- ▶ All Themes now have email lists!

Check out **GeoHUB** theme pages to subscribe to your favorite theme(s).



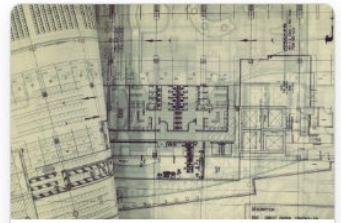
Addresses and Buildings Theme



Administrative Boundaries Theme



Bioscience Theme



Cadastral Theme



Climate Theme



Coastal and Marine Theme



Elevation Theme



Geodetic Control Theme



Geoscience Theme



Hazards Theme



Hydrography Theme



Imagery Theme



Land Use/Land Cover Theme




Preparedness Theme



Transportation Theme



Utilities Theme



Framework Grant Program Recommendations


Initial Concerns

- ▶ 70% Foundational/30% Secondary data element funding split
- ▶ Opportunities to better align OGIC funds to OGIC's priorities
- ▶ Review process does not take into account newly formed committees
- ▶ Grant Program Request for Proposals did not encourage or prioritize projects in alignment with OGIC Goals



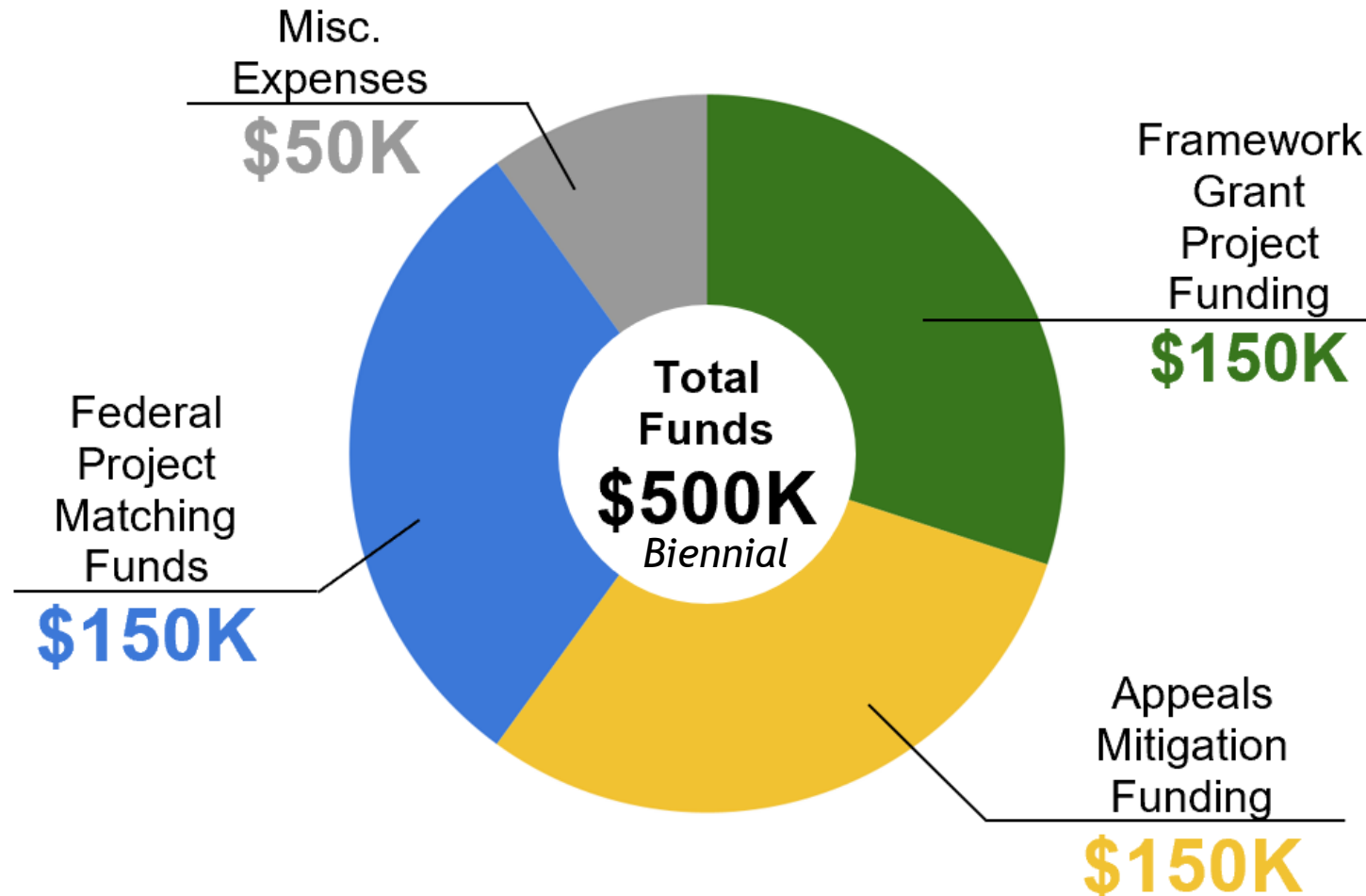
Framework Grant Program Review

- ▶ Request for Proposals put on hold in April 2023.
- ▶ OGIC's Data Sharing Committee Reviewed Program.
- ▶ OGIC voting on Committee's proposed recommendations in tomorrow's OGIC meeting.



Recommendation 1:

Create budget allocations for the OGIC fund to support the goals and objectives outlined in OGIC's Strategic Plan; Regular Executive Committee reporting on OGIC fund.




Recommendation 2:

Eliminate 70/30 Funding Split; use multiple criteria to aid in the selection of projects to fund.

Project Objectives	Priority Data Sets	Stewardship & Standards	Framework Requirements <i>(New Data Sets Only)</i>
<ul style="list-style-type: none">• Improve Data Quality• Fill Gaps• Increase Update Frequency• New data set from “Future Considerations” list	<ul style="list-style-type: none">• Foundational Data Set• Ties directly to Governor’s Priorities• Ties directly to OGIC’s Data Sharing Priority Layers<ul style="list-style-type: none">• Parcel data• Address points• Road centerline	<ul style="list-style-type: none">• Creates or updates data standard• Creates or updates stewardship plan	<ul style="list-style-type: none">• Needed by multiple agencies• Multiple use-cases identified• Statewide data set• Data required by statute


Recommendation 3:

Utilize time during Framework forums to relay OGIC's priorities




Recommendation 4:

Add OGIC Technical Advisory Committee (TAC) into Grant Review Process.



Looking Forward

- ▶ More figure out on the Grant Program
- ▶ Establish Performance Measures
- ▶ Charter and Work Plan
- ▶ Actively Manage GeoHub and the Framework Inventory
 - Standards
 - Stewardship Plans
 - Updating Data



Project Objectives	Priority Data Sets	Stewardship & Standards	Framework Requirements <i>(New Data Sets Only)</i>
<ul style="list-style-type: none"> • Improve Data Quality • Fill Gaps • Increase Update Frequency • New data set from “Future Considerations” list 	<ul style="list-style-type: none"> • Foundational Data Set • Ties directly to Governor’s Priorities • Ties directly to OGIC’s Data Sharing Priority Layers 	<ul style="list-style-type: none"> • Creates or updates data standard • Creates or updates stewardship plan 	<ul style="list-style-type: none"> • Needed by multiple agencies • Multiple use-cases identified • Statewide data set • Data required by statute
<p>Data sets with known gaps or errors in geometries and/or attributes?</p>	<p>Data Sharing Priority Layers: Parcel Data Address Points Road Centerlines</p>	<p>What data elements are in need of standards and/or stewardship plans?</p>	<p><i>What new data sets needed?</i></p>

Questions?

Melissa.Foltz@DAS.Oregon.gov



ENTERPRISE
information services

Framework Theme	Framework Data Element	Recommendations
Admin Boundaries	American Indian Reservations	Retain in Framework Inventory
	Designated State Scenic Areas	Retain in Framework Inventory
	School District*	Move to Future Considerations Table
	Zipcode Boundaries	Retain in Framework Inventory
	Zipcode Tabulation Areas	Retain in Framework Inventory
Bioscience	Existing Vegetation	Retain in Framework Inventory
	Terrestrial Species/Distribution	Retain in Framework Inventory
Cadastral	State-Owned Lands	Retain in Framework Inventory
	Tax Codes	Retain in Framework Inventory <i>(Required by Cadastral Data Exchange Standard)</i>
	Assessor's Map Boundaries*	Retain in Framework Inventory <i>(Required by Cadastral Data Exchange Standard)</i>
Elevation	Aspect	Retain in Framework Inventory
	Bathymetry	Retain in Framework Inventory - Move to Future Considerations Table
	Elevation Contours	Retain in Framework Inventory
	Slope	Retain in Framework Inventory
Transportation	Trails	Retain in Framework Inventory

* Data element did not have consensus with TAC and Framework Program recommendations.