

2023-25 Plans for OGIC and GEO

Rachel L. Smith, Geographic Information Officer

Framework Forum


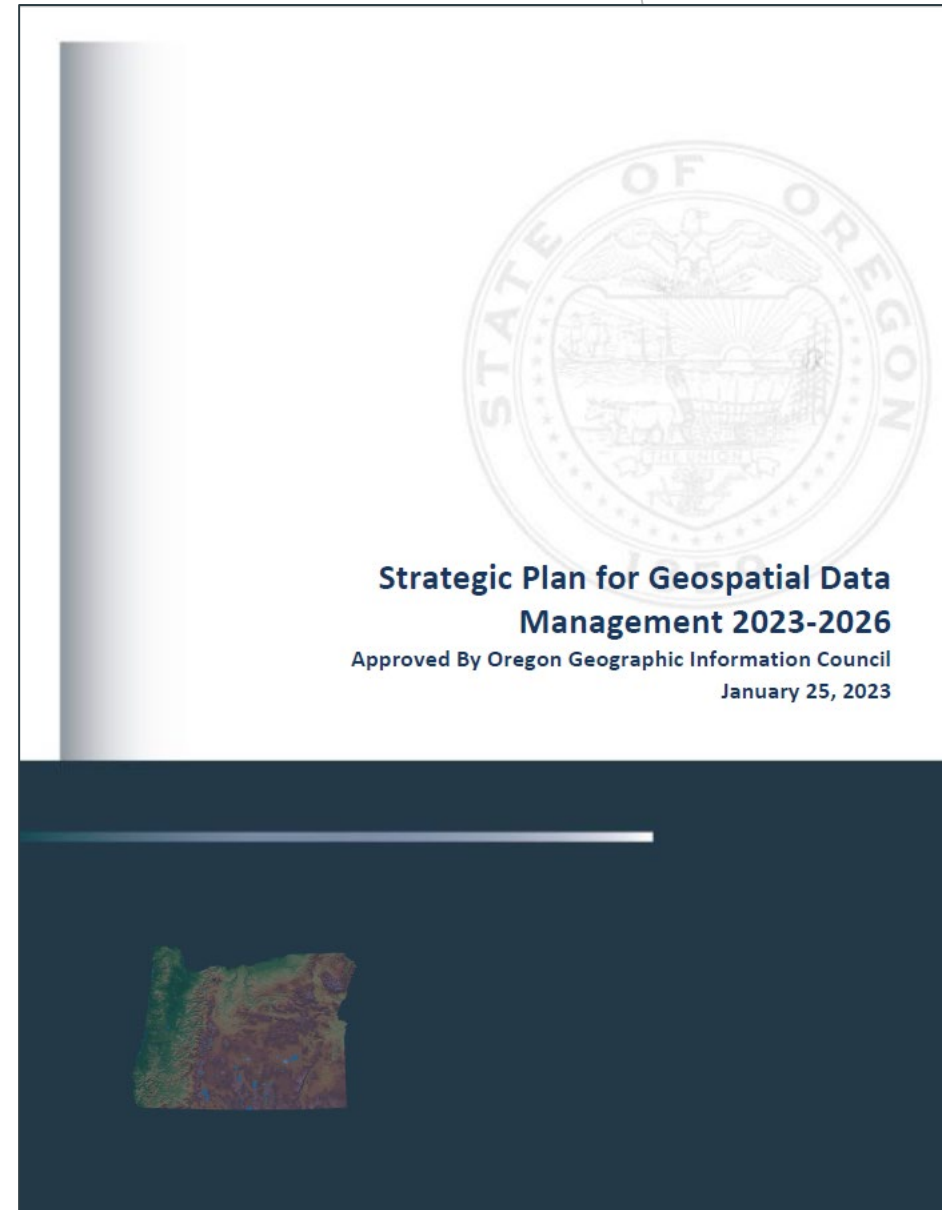
April 13, 2023



ENTERPRISE
information services


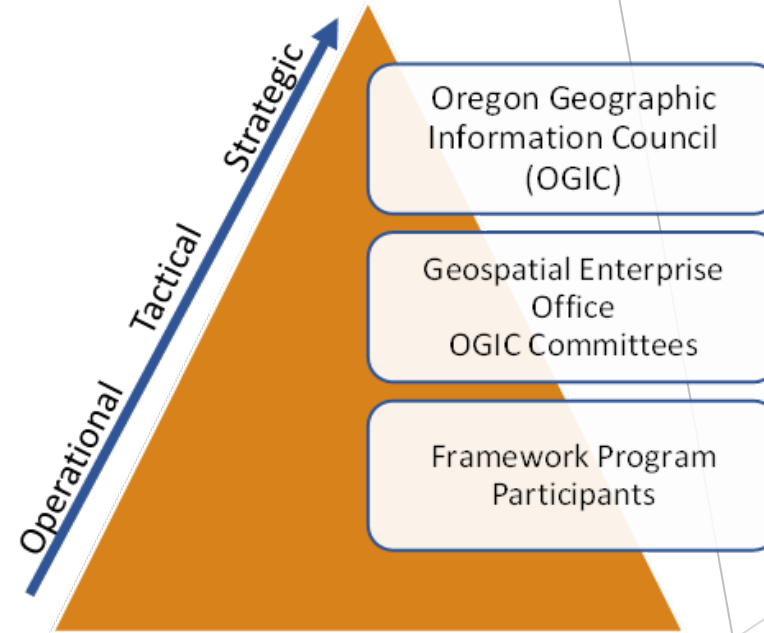
OGIC Strategic Plan

- ▶ Adopted January 2023
- ▶ Goal 1: Improve Data Sharing and Accessibility
- ▶ Goal 2: Expand Data Governance



Implementation Approach

- ▶ Work Plan and New Committees
- ▶ 2 Key Positions within GEO:
 - Geographic Information Officer
 - Framework Coordinator
- ▶ Framework Program Participants



OGIC 2-Year Work Plan

▶ Priority Initiatives

- Strengthen Communications
- Support Sustainable Funding
- Improve Data Sharing
- Legislative Coordination / Advocacy

▶ New Committees

- Outreach & Communications
- Legislative Coordination
- Data Sharing & Governance




2023-2024 OGIC Work Plan

Approved By
Oregon Geographic Information Council
April 19, 2023

Table of Contents


Introduction.....	2
Shared Vision and Mission for Geospatial Data Management.....	4
OGIC's Priority Initiatives and Activities for Geospatial Data Sharing and Management	4
OGIC Organizational Chart 2023-2024	6
Advisory Committees	7
Outreach and Communications Committee.....	8
Data Sharing and Governance Committee.....	9
Legislative Coordination Committee.....	10
Performance Measures	10

Final Draft




2023-2025 Impact

- ▶ Data Prioritization / Changes to Framework Grant Program
- ▶ Continued Implementation of ORS 276A.500-515
- ▶ Focus on Statewide Data Projects
 - Imagery - Portfolio, Acquisition, Funding
 - Parcels - Aggregation
 - Addresses - Data Standard and Aggregation
- ▶ Update GEO Website & OGIC Hubsite



2023-2025 Misc. Items

- ▶ Esri Enterprise Agreement Renewal
- ▶ Equity / Environmental Justice Data Inventory
- ▶ Performance Measures for OGIC and Framework Program
- ▶ Planning for 2025-27 Legislative Session
- ▶ Increase in OGIC Outreach



Questions?

rachel.l.smith@das.oregon.gov



ENTERPRISE
information services